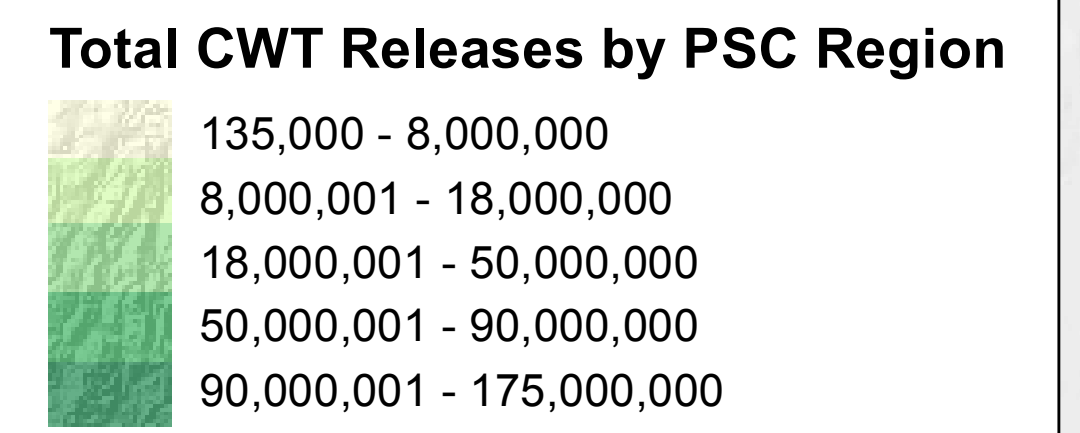
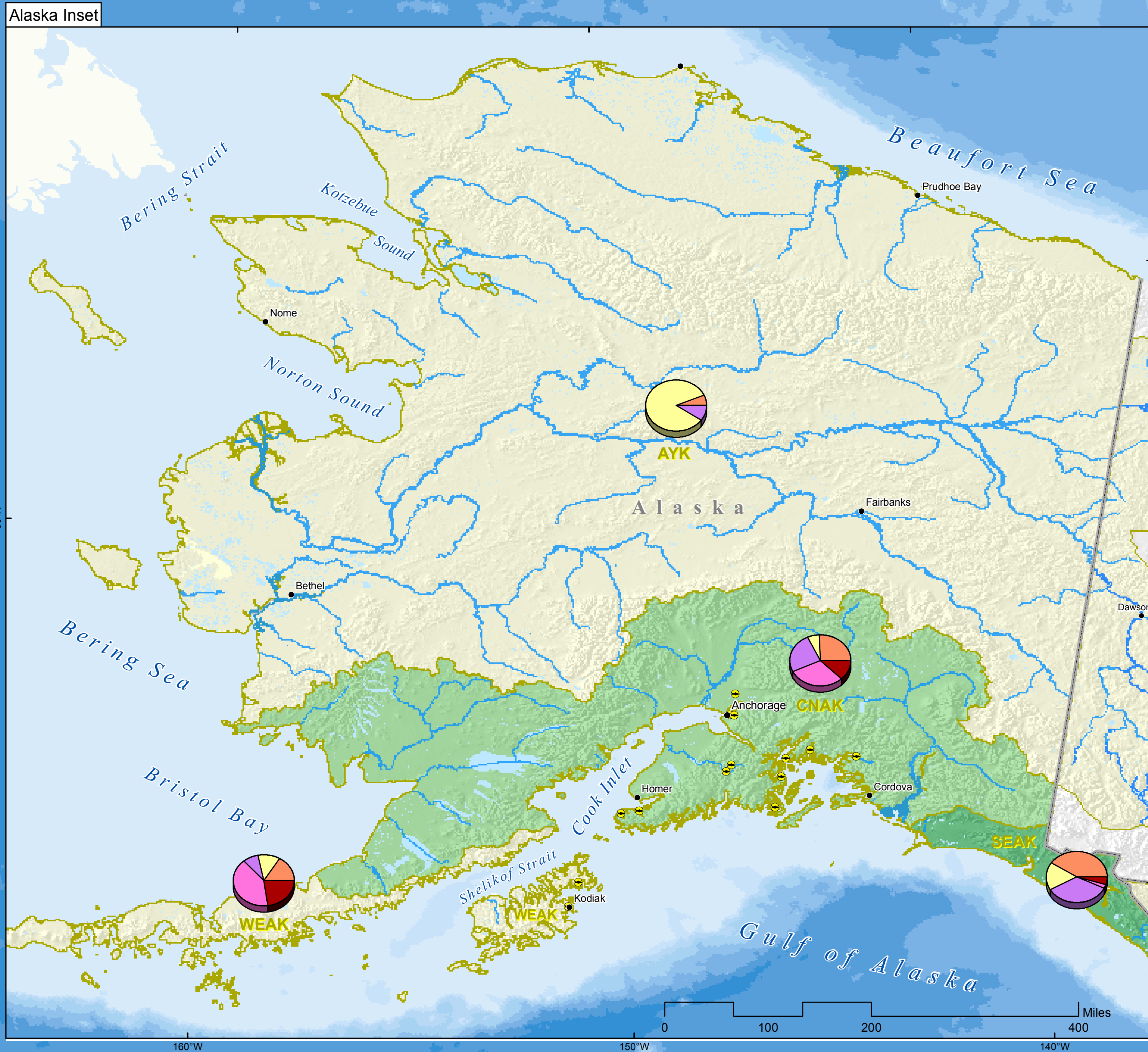
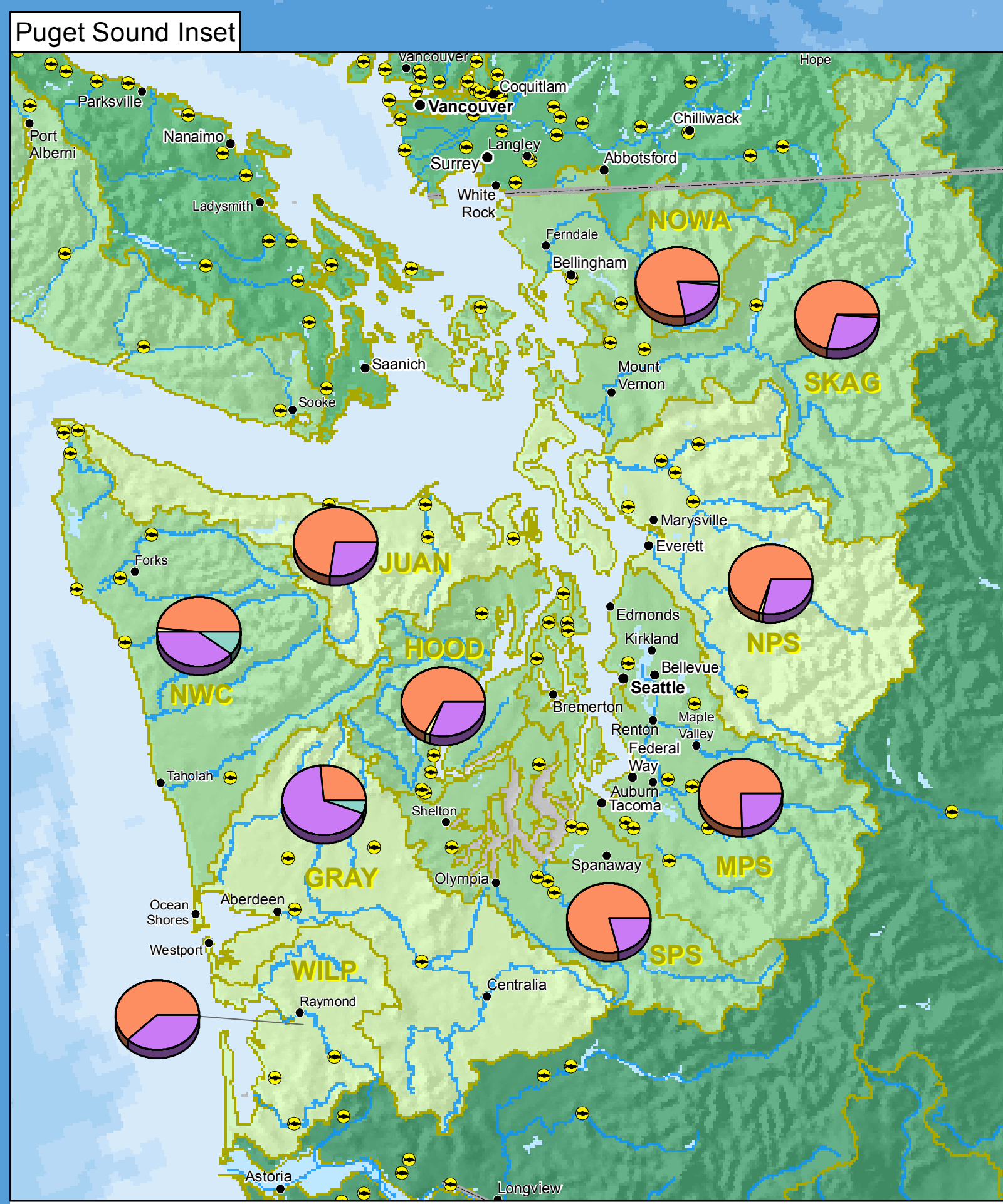
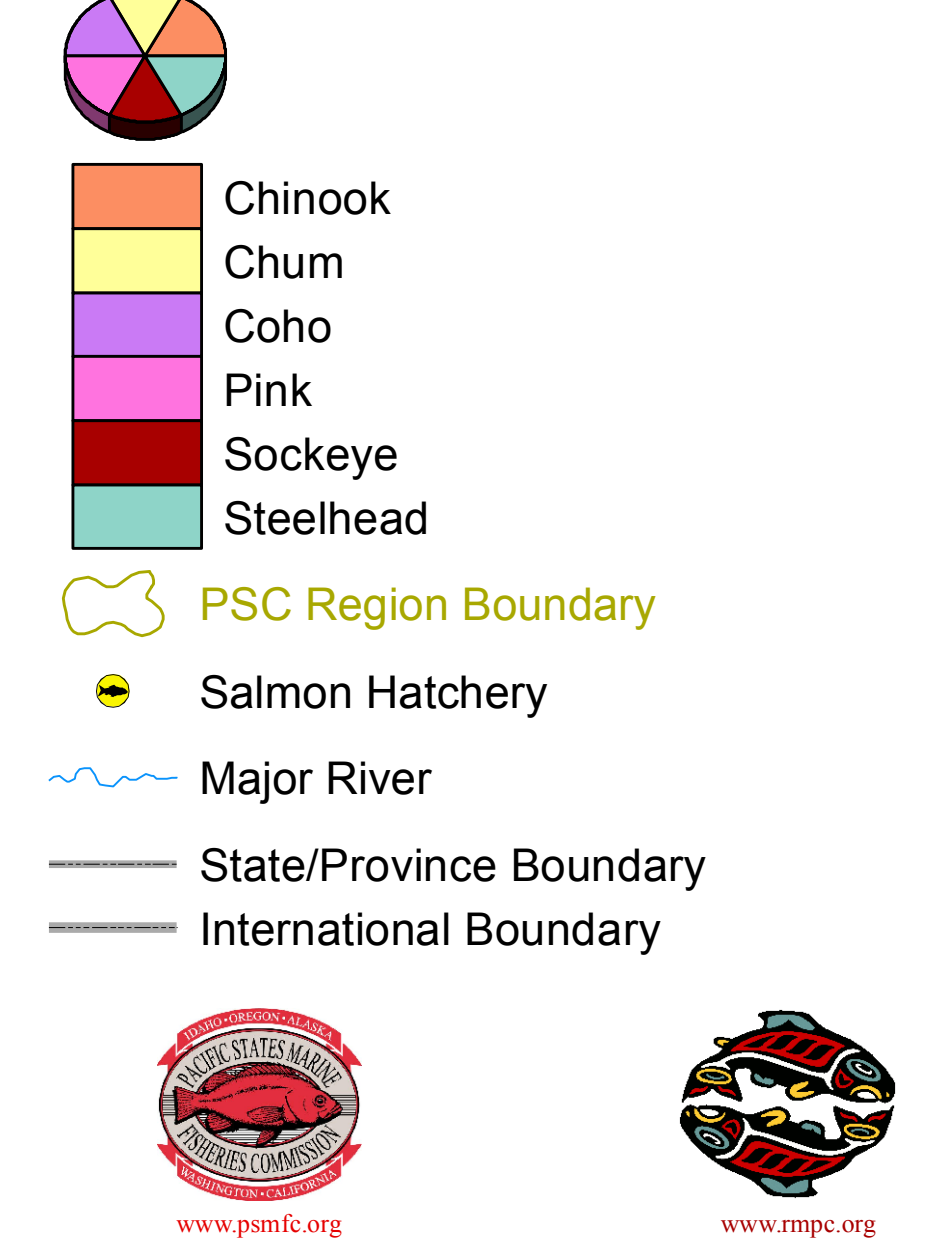


# Salmon and Steelhead Coded-Wire Tag Releases Complete 40 Year History - 1968 through 2007



**CWT Releases by Species**



This map illustrates total numbers of coded-wire tagged anadromous salmonids released throughout the greater Pacific coastal region during the 40 year period from 1968 through 2007. Quantities released are shown gradated using color shading by PSC Region. Proportional numbers of each species for each PSC Region are also shown.

- Pacific Salmon Commission Regions**
- Alaska**
    - AYK - Alaska, Arctic, Yukon, Kuskowim
    - CNAK - Central Alaska
    - SEAK - Southeast Alaska
    - WEAK - Western Alaska
  - British Columbia**
    - COBC - Coastal British Columbia
    - FRTH - Fraser R - Thompson R, BC
    - GST - Georgia Strait, BC
    - JNST - Johnstone Strait, BC
    - NASK - Nass R - Skeena R, BC
    - QCI - Queen Charlotte Islands, BC
    - TRAN - Transboundary Rivers in Canada
    - WCVI - Western Vancouver Island, BC
  - California**
    - CECA - Central California (Coast)
    - KLAM - Klamath R - Trinity R, CA
    - NOCA - Northern California (Coast)
    - SACR - Sacramento R, CA
    - SJOA - San Joaquin R, CA
    - SOCA - Southern California (Coast)
  - Columbia River**
    - CECR - Central Columbia R (Bonneville Dam to McNary Dam)
    - LOCR - Lower Columbia R (mouth to Bonneville Dam)
    - SNAK - Snake R, ID
    - UPCR - Upper Columbia R (abv. McNary Dam, exd. Snake R)
  - Oregon (Coast)**
    - NOOR - Northern Oregon (Coast)
    - SOOR - Southern Oregon (Coast)
  - Washington**
    - GRAY - Grays Harbor, WA
    - HOOD - Hood Canal, WA
    - JUAN - Strait of Juan De Fuca, WA
    - MPS - Mid Puget Sound, WA
    - NOWA - Northern Washington
    - NPS - Northern Puget Sound, WA
    - NWC - Northern Washington (Coast)
    - SKAG - Skagit R, WA
    - SPS - Southern Puget Sound, WA
    - WILP - Willapa Bay, WA
  - Yukon**
    - YUKN - Yukon Territory (Yukon R in Yukon Territory only)

