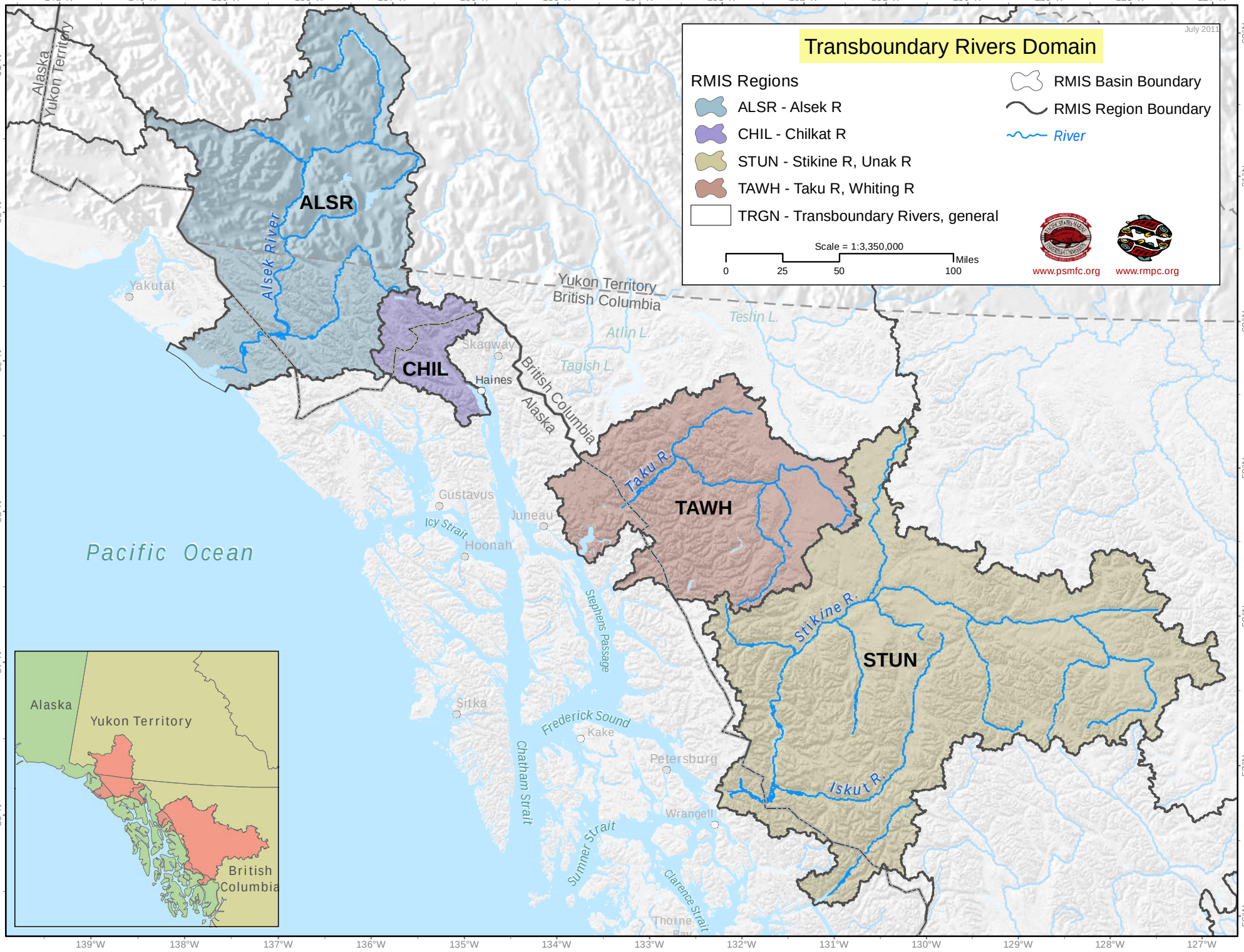
Transboundary Rivers Domain
July 2011
RMIS Regions
ALSR - Alsek R
CHIL - Chilkat R
STUN - Stikine R, Unak R
TAWH - Taku R, Whiting R
TRGN - Transboundary Rivers, general
RMIS Basin Boundary
RMIS Region Boundary
River
Scale = 1:3,350,000
0 25 50 100 Miles
www.psmfc.org
www.rmpc.org
ALSR
CHIL
TAWH
STUN
Alsek River
Taku R.
Stikine R.
Iskut R.
Alaska
Yukon Territory
British Columbia
Yakutat
Skagway
Haines
Gustavus
Juneau
Hoonah
Icy Strait
Sitka
Kake
Petersburg
Wrangell
Thorne Bay
Pacific Ocean
Teslin L.
Atlin L.
Tagish L.
Stephens Passage
Frederick Sound
Chatham Strait
Sumner Strait
Clarence Strait
141°W 140°W 139°W 138°W 137°W 136°W 135°W 134°W 133°W 132°W 131°W 130°W 129°W 128°W 127°W
62°N 61°N 60°N 59°N 58°N 57°N 56°N

Transboundary Rivers Domain
Region ALSR: Alsek R
July 2011
RMIS Basin
ALSRG - Alsek R; general
RMIS Basin Boundary
RMIS Region Boundary
River
Scale = 1:1,200,000
Miles
0
10
20
www.psmfc.org
www.rmpc.org
140°W
139°W
138°W
137°W
136°W
61°N
60°N
59°N
UPYR
CEAK
SEAK
ALSR
ALSRG
CHIL
Aishihik
Aishihik Lake
Destruction Bay
Kluane Lake
Silver City
W. Aishihik R.
Jarvis R.
Bear Creek
Canyon
Champagne
Dezadeash R.
Alsek River
Dezadeash Lake
Dezadeash
Kusawa L.
Nesketahin
Dalton Post
Yukon Territory
British Columbia
Yukatat Bay
Yakutat
Situk R.
Harlequinn L.
British Columbia
Alaska
Tatshenshini R.
Rainy Hollow
Mosquito Lake
Covenant Life
Alsek R.
Alsek Lake
Pacific Ocean
Yukon Territory
Alaska
British Columbia

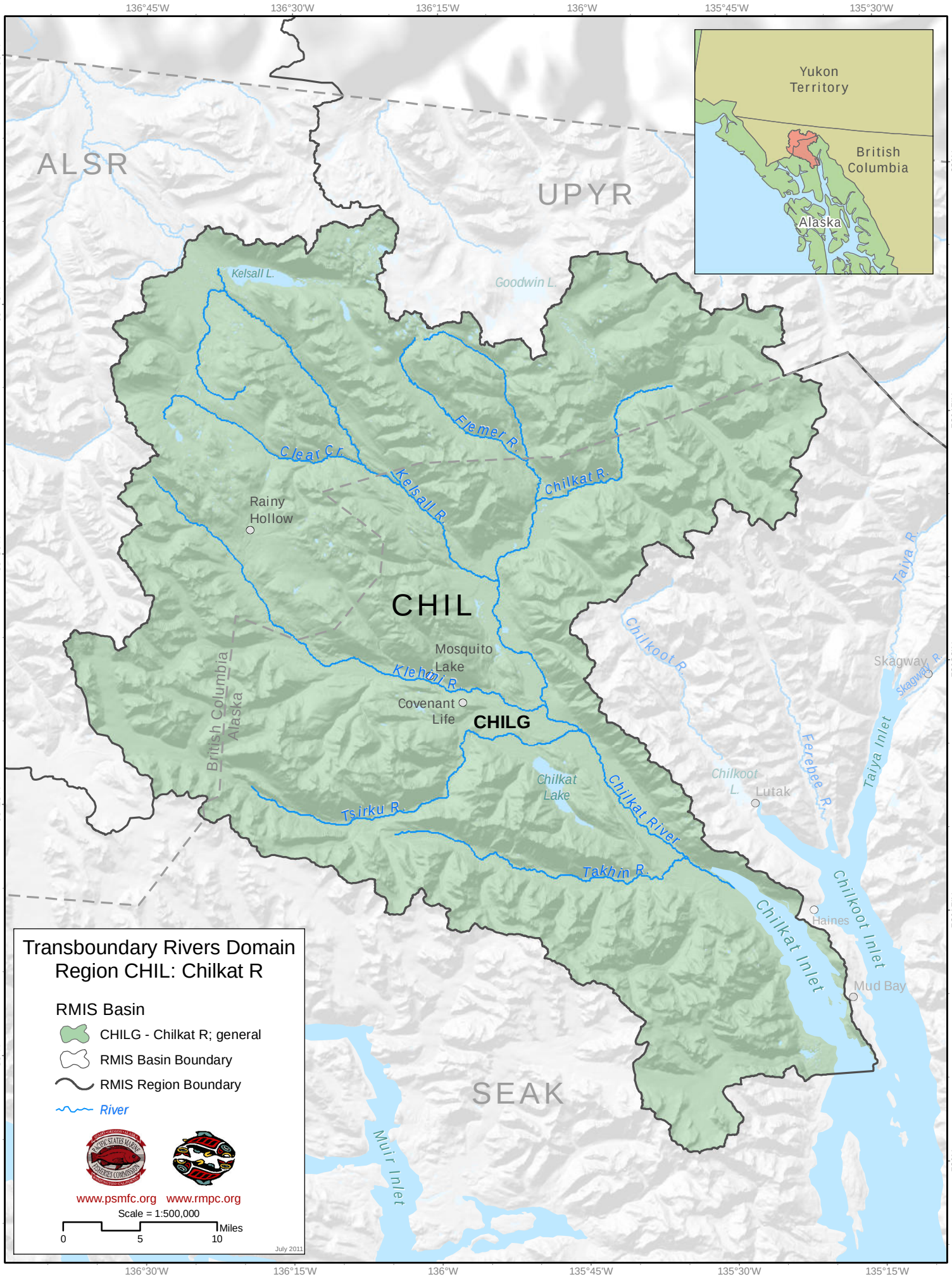
Transboundary Rivers Domain
Region CHIL: Chilkat R
RMIS Basin
CHILG - Chilkat R; general
RMIS Basin Boundary
RMIS Region Boundary
River
www.psmfc.org
www.rmpc.org
Scale = 1:500,000
0
5
10
Miles
July 2011
ALSR
UPYR
SEAK
CHIL
CHILG
Yukon Territory
British Columbia
Alaska
Kelsall L.
Goodwin L.
Rainy Hollow
Mosquito Lake
Covenant Life
Chilkat Lake
Chilkoot L.
Lutak
Haines
Mud Bay
Skagway
Clear Cr.
Kelsall R.
Ferner R.
Chilkat R.
Klehini R.
Tsirku R.
Takhin R.
Chilkat River
Chilkoot R.
Ferebee R.
Taiya R.
Skagway R.
Taiya Inlet
Chilkoot Inlet
Chilkat Inlet
Muir Inlet
British Columbia
Alaska
136°45'W
136°30'W
136°15'W
136°W
135°45'W
135°30'W
135°15'W
60°N
59°45'N
59°30'N
59°15'N
59°N

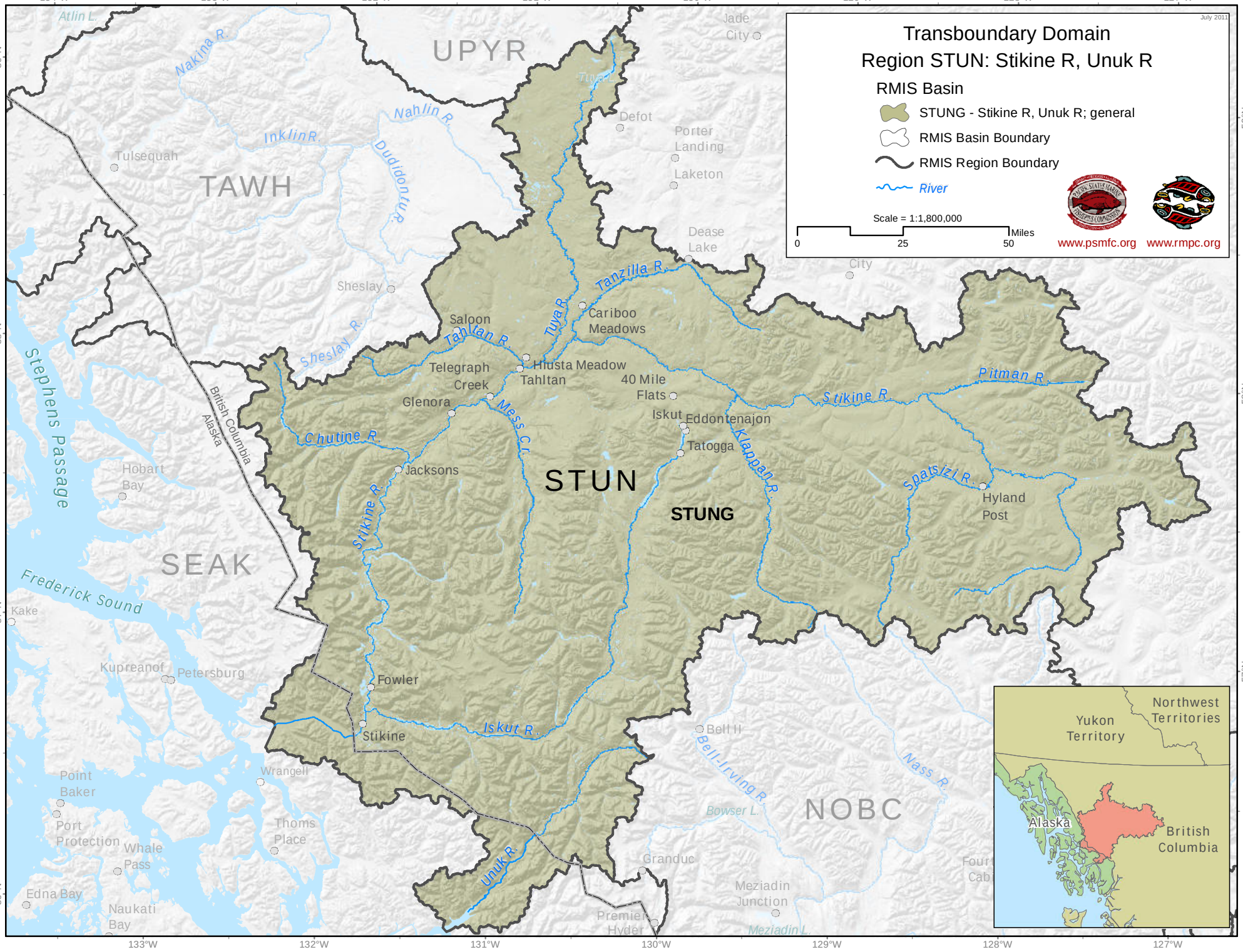
Transboundary Domain
Region STUN: Stikine R, Unuk R
July 2011
RMIS Basin
STUNG - Stikine R, Unuk R; general
RMIS Basin Boundary
RMIS Region Boundary
River
Scale = 1:1,800,000
0
25
50
Miles
www.psmfc.org
www.rmpc.org
UPYR
TAWH
STUN
STUNG
SEAK
NOBC
Atlin L.
Nakina R.
Inklin R.
Nahlin R.
Dudidontu R.
Tulsequah
Jade City
Tuya L.
Defot
Porter Landing
Laketon
Dease Lake
Tanzilla R.
Sheslay
Sheslay R.
Saloon
Tahltan R.
Tuya R.
Cariboo Meadows
Telegraph Creek
Hiusta Meadow
Tahltan
40 Mile Flats
Glenora
Mess Cr.
Iskut
Eddontenajon
Tatogga
Klappan R.
Pitman R.
Stikine R.
Chutine R.
Jacksons
Spatsizi R.
Hyland Post
Stikine R.
Stephens Passage
British Columbia
Alaska
Hobart Bay
Frederick Sound
Kake
Kupreanof
Petersburg
Fowler
Stikine
Iskut R.
Bell II
Bell-Irving R.
Nass R.
Bowser L.
Wrangell
Point Baker
Port Protection
Whale Pass
Thoms Place
Edna Bay
Naukati Bay
Unuk R.
Granduc
Meziadin Junction
Meziadin L.
Premier
Hyder
Yukon Territory
Northwest Territories
Alaska
British Columbia
134°W
133°W
132°W
131°W
130°W
129°W
128°W
127°W
59°N
58°N
57°N
56°N

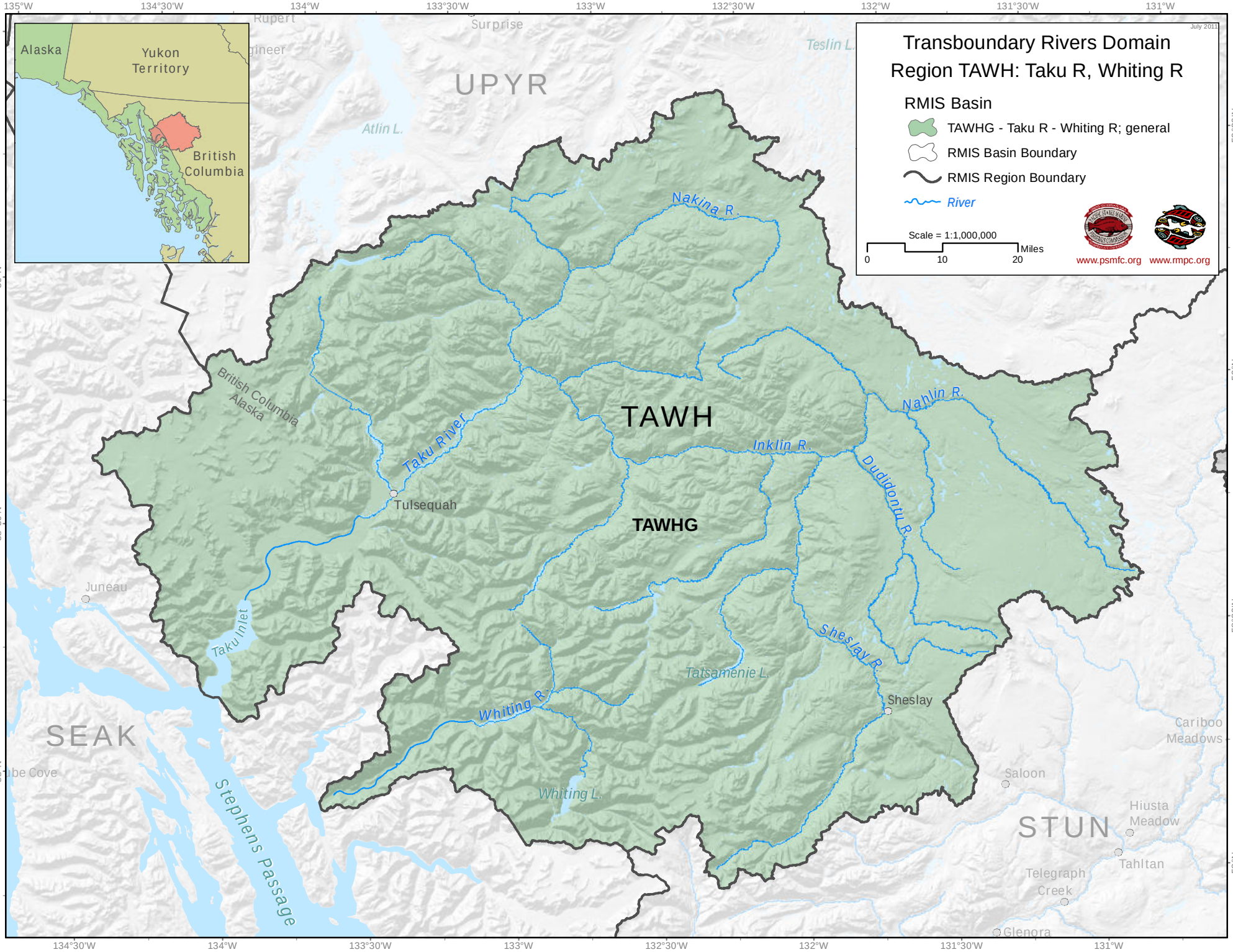
Transboundary Rivers Domain
Region TAWH: Taku R, Whiting R
July 2011
RMIS Basin
TAWHG - Taku R - Whiting R; general
RMIS Basin Boundary
RMIS Region Boundary
River
Scale = 1:1,000,000
0
10
20
Miles
www.psmfc.org
www.rmpc.org
Alaska
Yukon Territory
British Columbia
UPYR
Atlin L.
Teslin L.
Surprise
Rupert
TAWH
TAWHG
Nakina R.
Nahlin R.
Inklin R.
Dudidontu R.
Taku River
Tulsequah
British Columbia
Alaska
Juneau
Taku Inlet
Sheslay R.
Tatsamenie L.
Sheslay
Whiting R.
Whiting L.
SEAK
Stephens Passage
Cariboo Meadows
Saloon
Hiusta Meadow
STUN
Tahltan
Telegraph Creek
Glenora
135°W
134°30'W
134°W
133°30'W
133°W
132°30'W
132°W
131°30'W
131°W
59°30'N
59°N
58°30'N
58°N