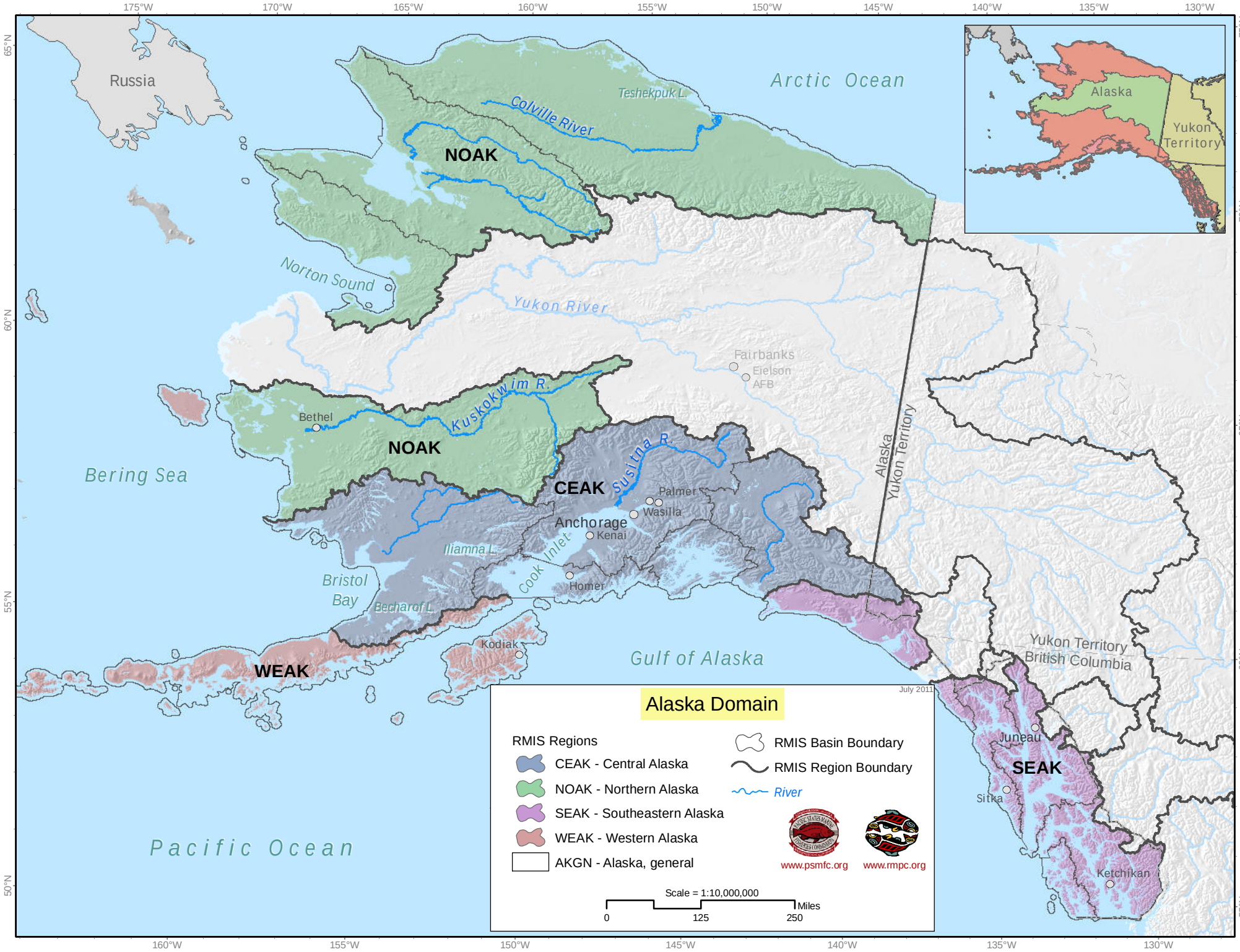
Alaska Domain
July 2011
RMIS Regions
CEAK - Central Alaska
NOAK - Northern Alaska
SEAK - Southeastern Alaska
WEAK - Western Alaska
AKGN - Alaska, general
RMIS Basin Boundary
RMIS Region Boundary
River
www.psmfc.org
www.rmpc.org
Scale = 1:10,000,000
0
125
250
Miles
Arctic Ocean
Bering Sea
Gulf of Alaska
Pacific Ocean
Russia
Alaska
Yukon Territory
Yukon Territory
British Columbia
NOAK
NOAK
CEAK
WEAK
SEAK
Colville River
Teshekpuk L.
Norton Sound
Yukon River
Kuskokwim R.
Susitna R.
Bethel
Fairbanks
Eielson AFB
Palmer
Wasilla
Anchorage
Kenai
Homer
Kodiak
Iliamna L.
Cook Inlet
Bristol Bay
Becharof L.
Juneau
Sitka
Ketchikan
175°W
170°W
165°W
160°W
155°W
150°W
145°W
140°W
135°W
130°W
75°N
70°N
65°N
60°N
55°N
50°N

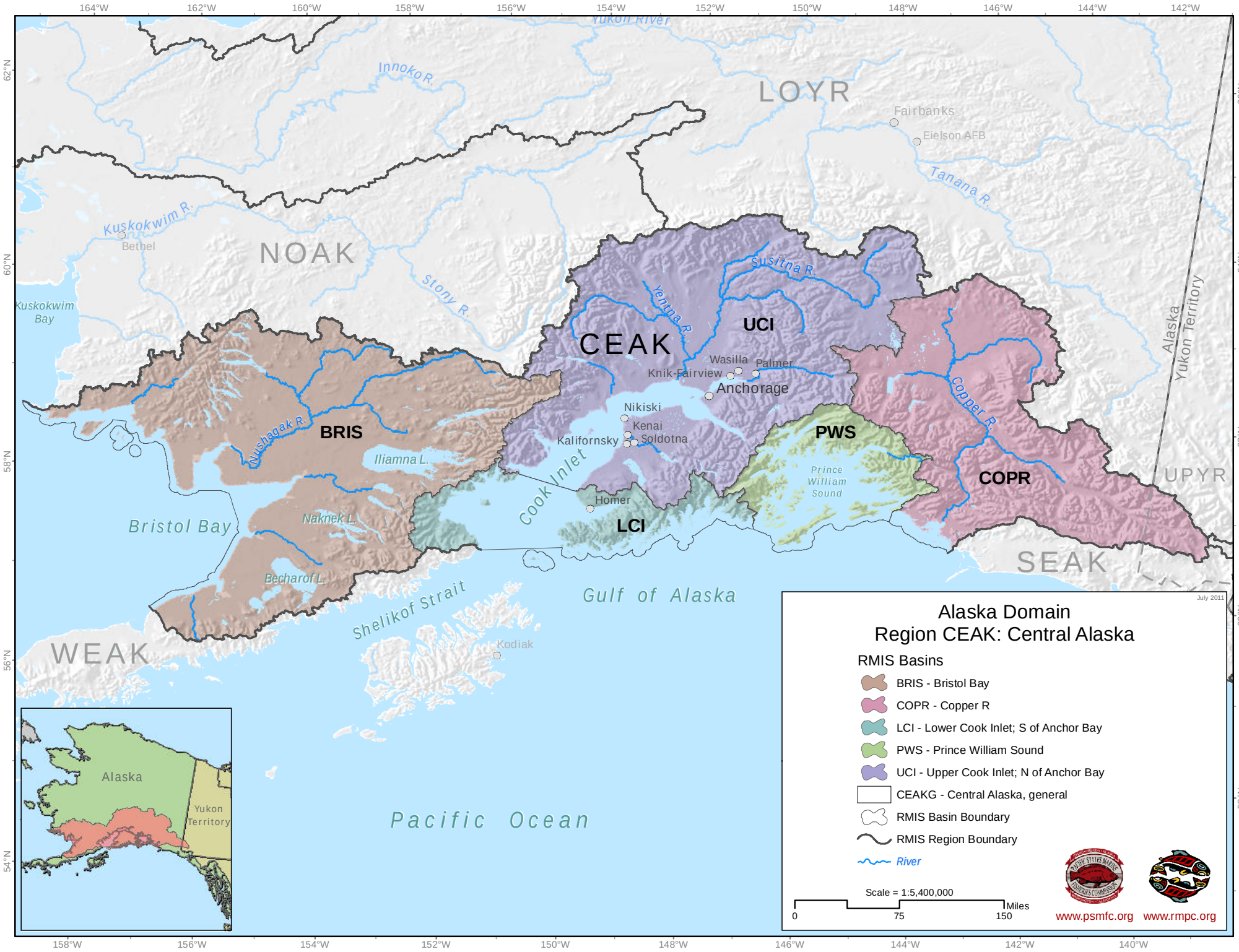
Alaska Domain
Region CEAK: Central Alaska
July 2011
RMIS Basins
BRIS - Bristol Bay
COPR - Copper R
LCI - Lower Cook Inlet; S of Anchor Bay
PWS - Prince William Sound
UCI - Upper Cook Inlet; N of Anchor Bay
CEAKG - Central Alaska, general
RMIS Basin Boundary
RMIS Region Boundary
River
Scale = 1:5,400,000
0
75
150
Miles
www.psmfc.org
www.rmpc.org
LOYR
NOAK
CEAK
UCI
BRIS
PWS
COPR
LCI
UPYR
SEAK
WEAK
Fairbanks
Eielson AFB
Tanana R.
Innoko R.
Yukon River
Kuskokwim R.
Bethel
Kuskokwim Bay
Stony R.
Susitna R.
Yentna R.
Wasilla
Palmer
Knik-Fairview
Anchorage
Nikiski
Kenai
Soldotna
Kalifornsky
Copper R.
Alaska
Yukon Territory
Nushagak R.
Iliamna L.
Naknek L.
Becharof L.
Bristol Bay
Cook Inlet
Homer
Prince William Sound
Shelikof Strait
Kodiak
Gulf of Alaska
Pacific Ocean
Alaska
Yukon Territory
164°W
162°W
160°W
158°W
156°W
154°W
152°W
150°W
148°W
146°W
144°W
142°W
140°W
62°N
60°N
58°N
56°N
54°N
66°N
64°N

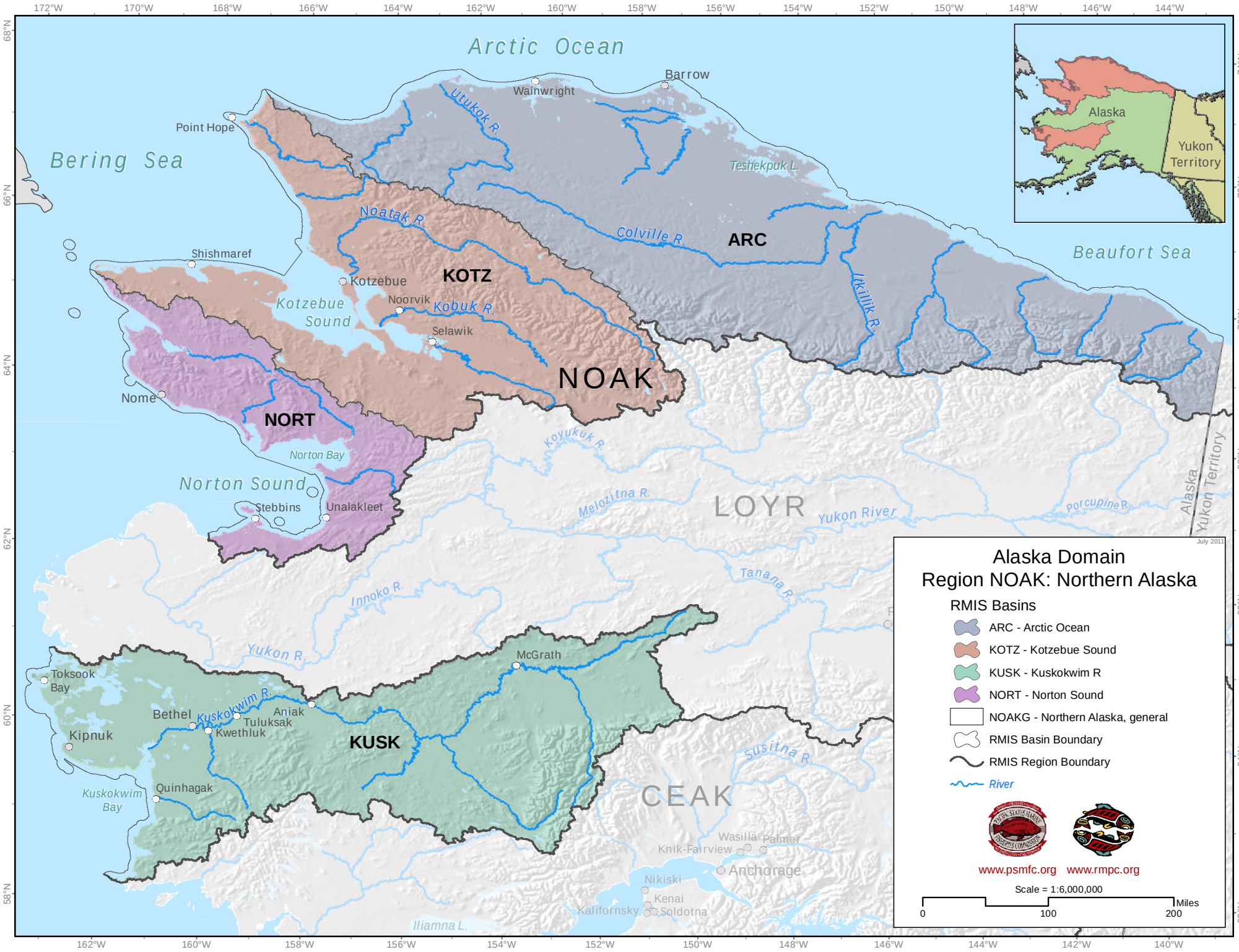
Alaska Domain
Region NOAK: Northern Alaska
RMIS Basins
ARC - Arctic Ocean
KOTZ - Kotzebue Sound
KUSK - Kuskokwim R
NORT - Norton Sound
NOAKG - Northern Alaska, general
RMIS Basin Boundary
RMIS Region Boundary
River
www.psmfc.org
www.rmpc.org
Scale = 1:6,000,000
0
100
200
Miles
July 2011
Arctic Ocean
Bering Sea
Beaufort Sea
Barrow
Wainwright
Point Hope
Shishmaref
Kotzebue
Noorvik
Selawik
Nome
Stebbins
Unalakleet
Toksook Bay
Kipnuk
Bethel
Kwethluk
Tuluksak
Aniak
McGrath
Quinhagak
Kuskokwim Bay
Kotzebue Sound
Norton Bay
Norton Sound
Utukok R.
Noatak R.
Colville R.
Itkillik R.
Kobuk R.
Koyukuk R.
Melozitna R.
Yukon River
Porcupine R.
Tanana R.
Innoko R.
Yukon R.
Kuskokwim R.
Susitna R.
Teshekpuk L.
Iliamna L.
ARC
KOTZ
NOAK
NORT
LOYR
KUSK
CEAK
Alaska
Yukon Territory
Wasilla
Palmer
Knik-Fairview
Anchorage
Nikiski
Kenai
Kalifornsky
Soldotna

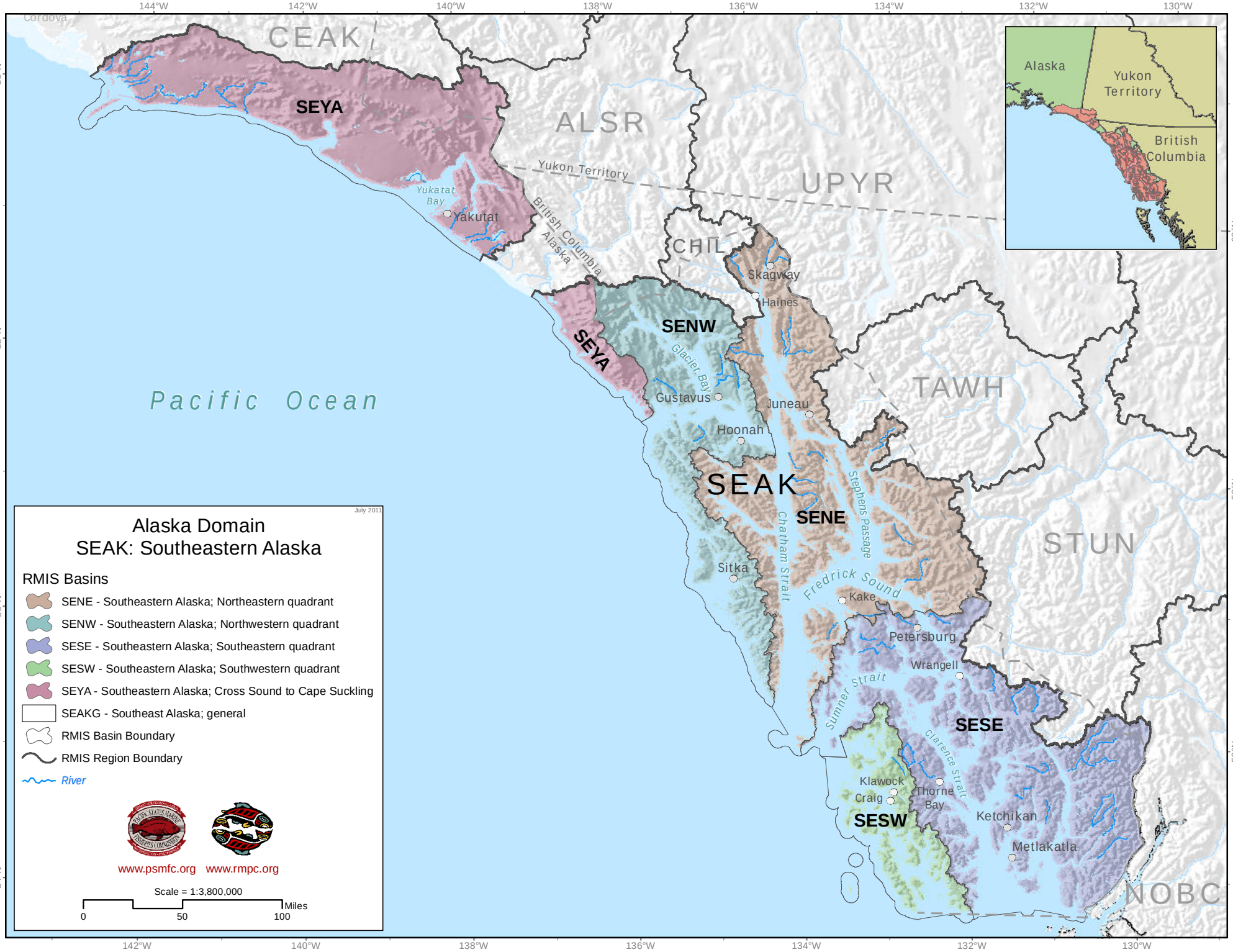
Alaska Domain
SEAK: Southeastern Alaska
July 2011
RMIS Basins
SENE - Southeastern Alaska; Northeastern quadrant
SENW - Southeastern Alaska; Northwestern quadrant
SESE - Southeastern Alaska; Southeastern quadrant
SESW - Southeastern Alaska; Southwestern quadrant
SEYA - Southeastern Alaska; Cross Sound to Cape Suckling
SEAKG - Southeast Alaska; general
RMIS Basin Boundary
RMIS Region Boundary
River
www.psmfc.org
www.rmpc.org
Scale = 1:3,800,000
0
50
100
Miles
Pacific Ocean
CEAK
ALSR
UPYR
CHIL
TAWH
STUN
NOBC
SEAK
SEYA
SENW
SENE
SESE
SESW
Yukon Territory
British Columbia
Alaska
Yukatat Bay
Yakutat
Skagway
Haines
Glacier Bay
Gustavus
Juneau
Hoonah
Sitka
Chatham Strait
Stephens Passage
Fredrick Sound
Kake
Petersburg
Wrangell
Sumner Strait
Clarence Strait
Klawock
Craig
Thorne Bay
Ketchikan
Metlakatla
Cordova
144°W
142°W
140°W
138°W
136°W
134°W
132°W
130°W
60°N
58°N
56°N
54°N
60°N
58°N
56°N
54°N
Alaska
Yukon Territory
British Columbia

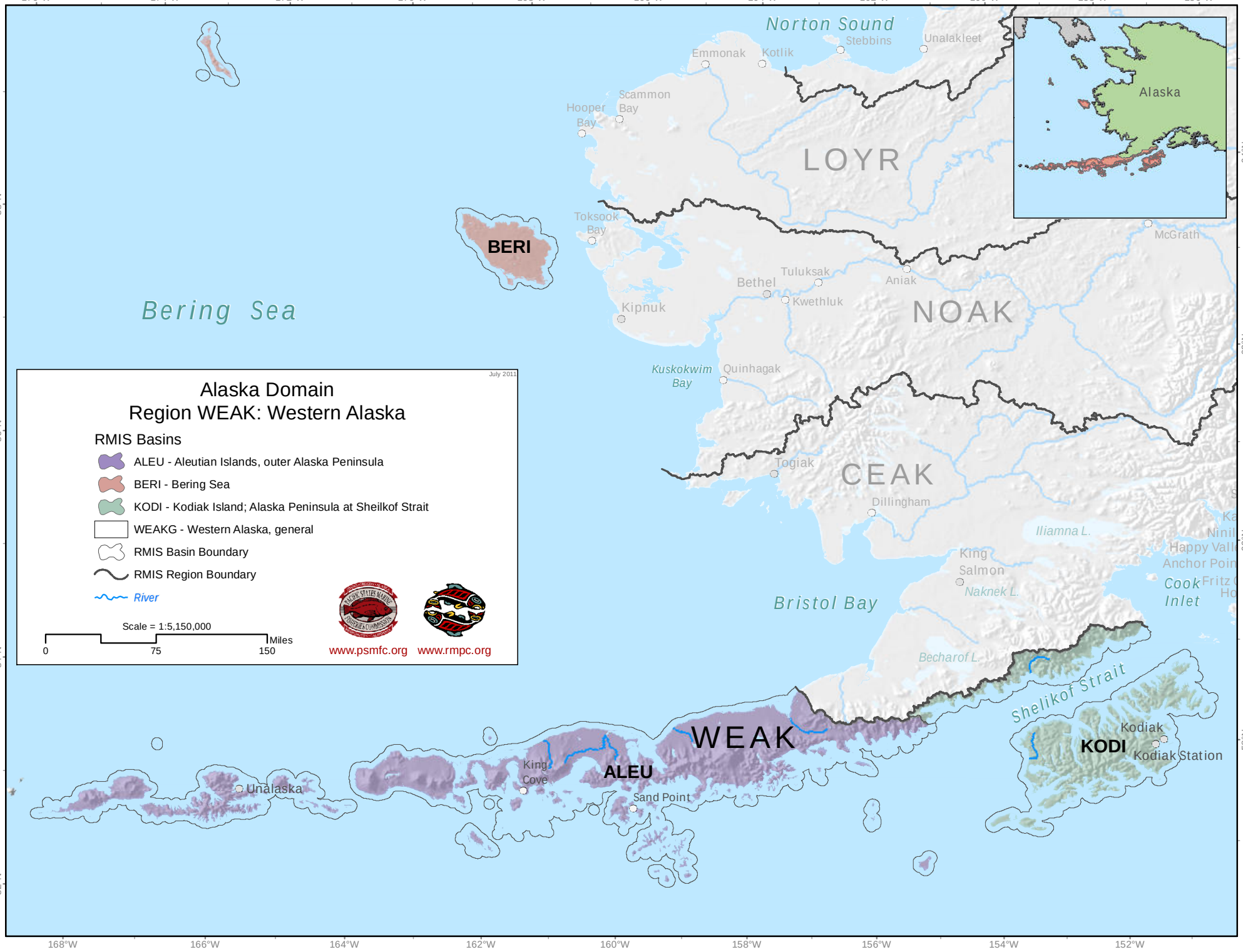
Alaska Domain
Region WEAK: Western Alaska
July 2011
RMIS Basins
ALEU - Aleutian Islands, outer Alaska Peninsula
BERI - Bering Sea
KODI - Kodiak Island; Alaska Peninsula at Sheilkof Strait
WEAKG - Western Alaska, general
RMIS Basin Boundary
RMIS Region Boundary
River
Scale = 1:5,150,000
0
75
150
Miles
www.psmfc.org
www.rmpc.org
Norton Sound
Stebbins
Unalakleet
Emmonak
Kotlik
Scammon Bay
Hooper Bay
LOYR
Alaska
Toksook Bay
BERI
McGrath
Tuluksak
Bethel
Aniak
Kwethluk
Kipnuk
NOAK
Bering Sea
Kuskokwim Bay
Quinhagak
Togiak
CEAK
Dillingham
Iliamna L.
King Salmon
Naknek L.
Bristol Bay
Cook Inlet
Becharof L.
Shelikof Strait
Kodiak
KODI
Kodiak Station
WEAK
King Cove
ALEU
Sand Point
Unalaska
176°W
174°W
172°W
170°W
168°W
166°W
164°W
162°W
160°W
158°W
156°W
154°W
152°W
64°N
62°N
60°N
58°N
56°N
54°N
52°N