



## Pacific Salmon Commission (PSC) Region and Basin Code Map Series

**Purpose:** This DRAFT map series is designed to show the locations of PSC Domains, Regions, and Basins in order to improve the ability to spatially view Regional Mark Information System (RMIS) data.

### Related Documents:

[CWT Data File Definition, Specification, & Validation Version 4.0](#) (see Chapter 13, Geographic Coding)

### How to Use This Map Series:

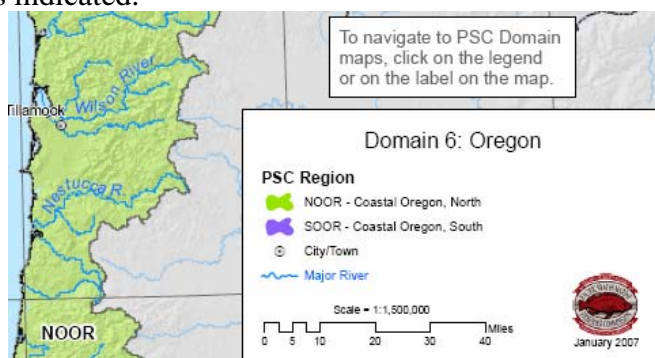
This map series is in PDF format and should work in most internet browsers or locally if you have downloaded it.



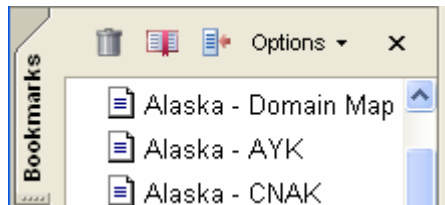
Use the cursor to select the “Hand Tool” ( ) (it may already be active by default).

### Options for Map Series Navigation:

1) At the Domain Index Map and the Region Map levels, both the text labels on the map and the legends can be selected with the Hand Tool. Selecting these will navigate to another, more detailed view of that area and will include additional PSC boundary designations, such as PSC Region and PSC Basin. At this time, the most detailed view of each area is at the PSC Region level, with PSC Basins indicated.



2) After opening the map series, click on the Bookmarks tab on the left hand side of the browser window. See below. Each map in the series has a corresponding Bookmark that can be used to navigate through the series.



3) Use the green and blue page buttons at the bottom of the browser to navigate to previous pages visited (green) or a particular page of interest (blue). See below.



## Table of Contents (select to navigate to maps)

<b>PSC Domain, PSC Region (Region Name)</b>	<b>Page #</b>
Domain Index Map	3
<b>1. Alaska</b>	4
Alaska, AYK (Alaska, Arctic, Yukon, Kuskokwim)	5
Alaska, CNAK (Alaska, Central)	6
Alaska, SEAK (Alaska, Southeast)	7
Alaska, WEAKE (Alaska, Westward)	8
<b>2. Yukon Territory</b>	9
Yukon Territory, YUKN (Yukon Territory)	10
<b>3. British Columbia</b>	11
British Columbia, COBC (Coastal British Columbia)	12
British Columbia, FRTH (Fraser R – Thompson R)	13
British Columbia, GST (Georgia Strait)	14
British Columbia, JNST (Johnstone Strait)	15
British Columbia, NASK (Nass R – Skeena R)	16
British Columbia, QCI (Queen Charlotte Islands)	17
British Columbia, TRAN (Transboundary Rivers in Canada)	18
British Columbia, WCVI (Western Vancouver Island)	19
<b>4. Washington</b>	20
Washington, GRAY (Grays Harbor)	21
Washington, HOOD (Hood Canal)	22
Washington, JUAN (Strait of Juan De Fuca)	23
Washington, MPS (Puget Sound Mid)	24
Washington, NOOK (Nooksack R)	25
Washington, NWC (Coastal Washington, North)	26
Washington, SKAG (Skagit R)	27
Washington, SPS (Puget Sound South)	28
Washington, STIL (Stillaguamish R – Snohomish R)	29
Washington, WILP (Willapa R)	30
<b>5. Columbia River</b>	31
Columbia River, CECR (Central Columbia R)	32
Columbia River, LOCR (Lower Columbia R)	33
Columbia River, SNAK (Snake R)	34
Columbia River, UPCR (Upper Columbia R)	35
<b>6. Oregon</b>	36
Oregon, NOOR (Coastal Oregon, North)	37
Oregon, SOOR (Coastal Oregon, South)	38
<b>7. California</b>	39
California, CECA (Coastal California, Central)	40
California, KLAM (Klamath R – Trinity R)	41
California, NOCA (Coastal California, North)	42
California, SACR (Sacramento R)	43
California, SJOA (San Joaquin R)	44
California, SOCA (Coastal California, South)	45



**DRAFT**

1/26/07

To navigate to PSC Domain maps, click on the legend or on the label on the map.



**PSC Region**

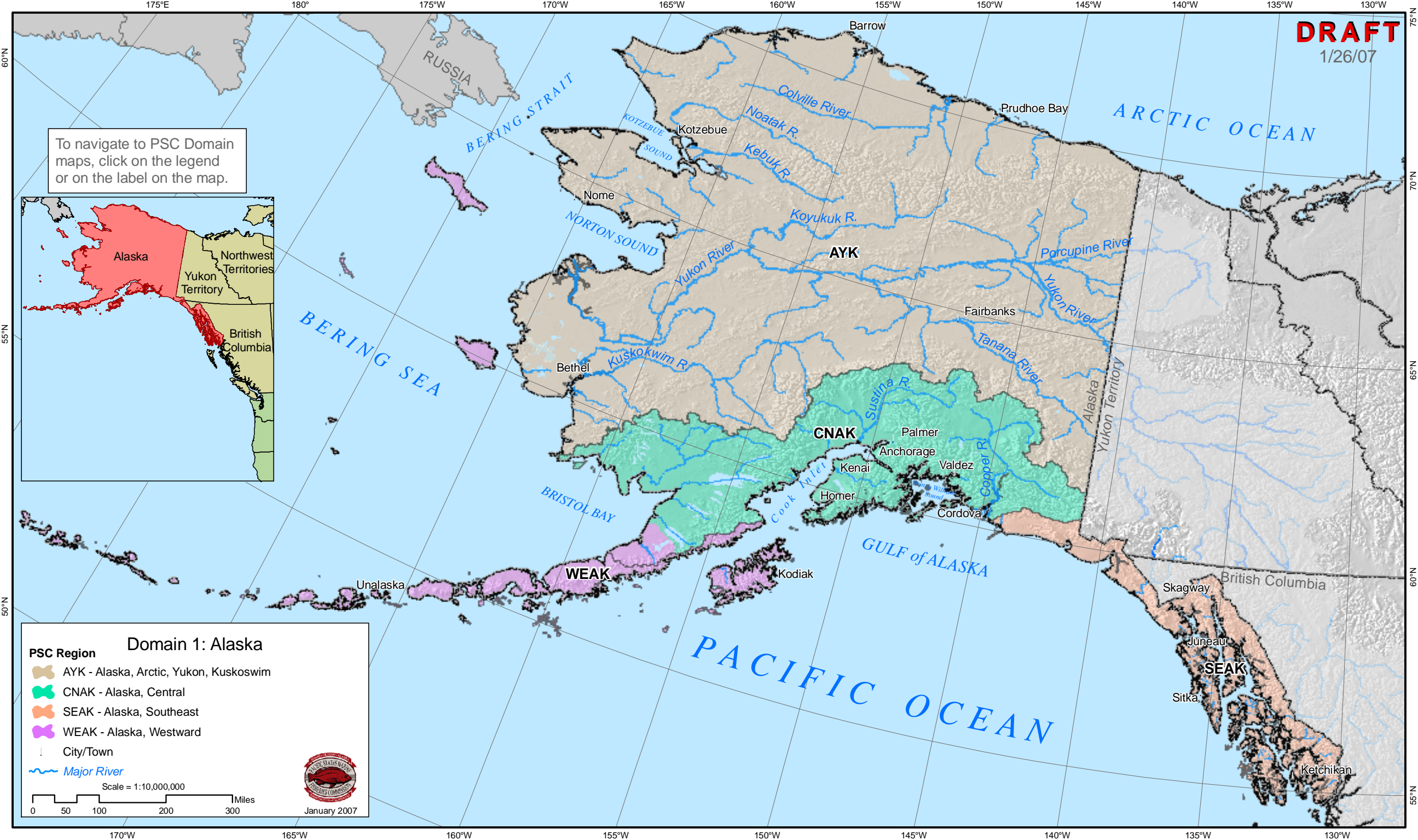
- AYK - Alaska, Arctic, Yukon, Kuskoswim
- CNAK - Alaska, Central
- SEAK - Alaska, Southeast
- WEAK - Alaska, Westward
- City/Town
- Major River

**Domain 1: Alaska**

Scale = 1:10,000,000

0 50 100 200 300 Miles

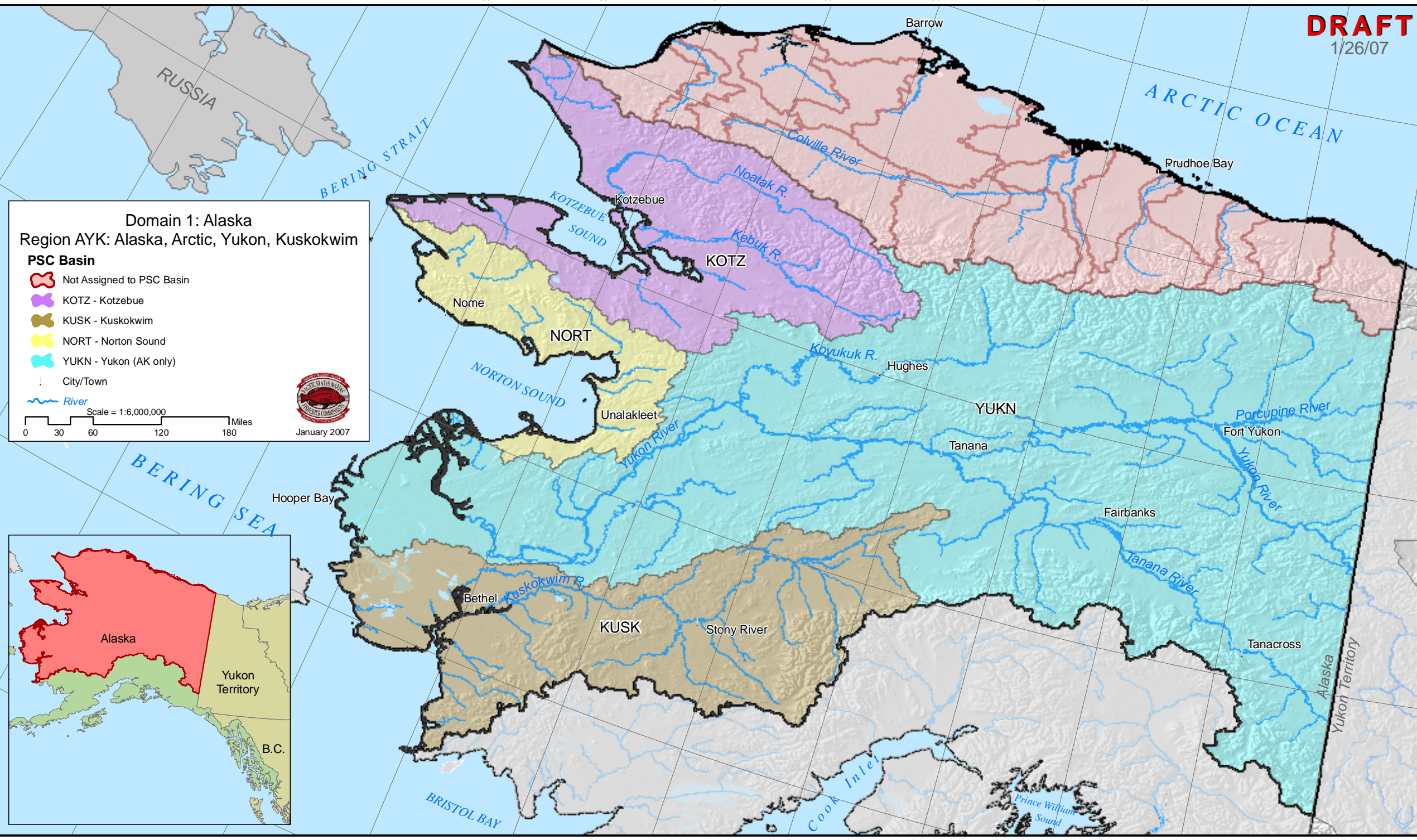
January 2007





**DRAFT**

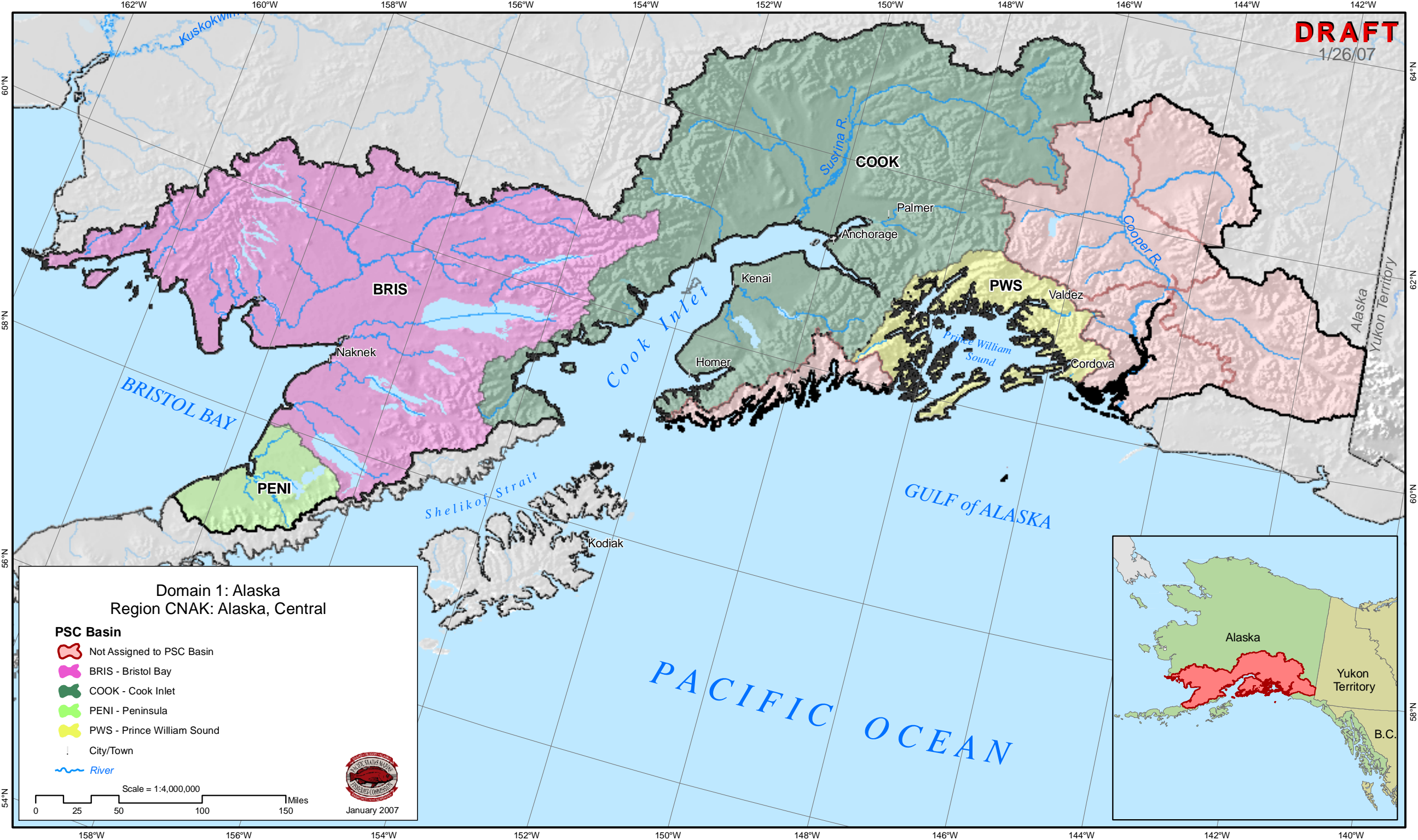
1/26/07

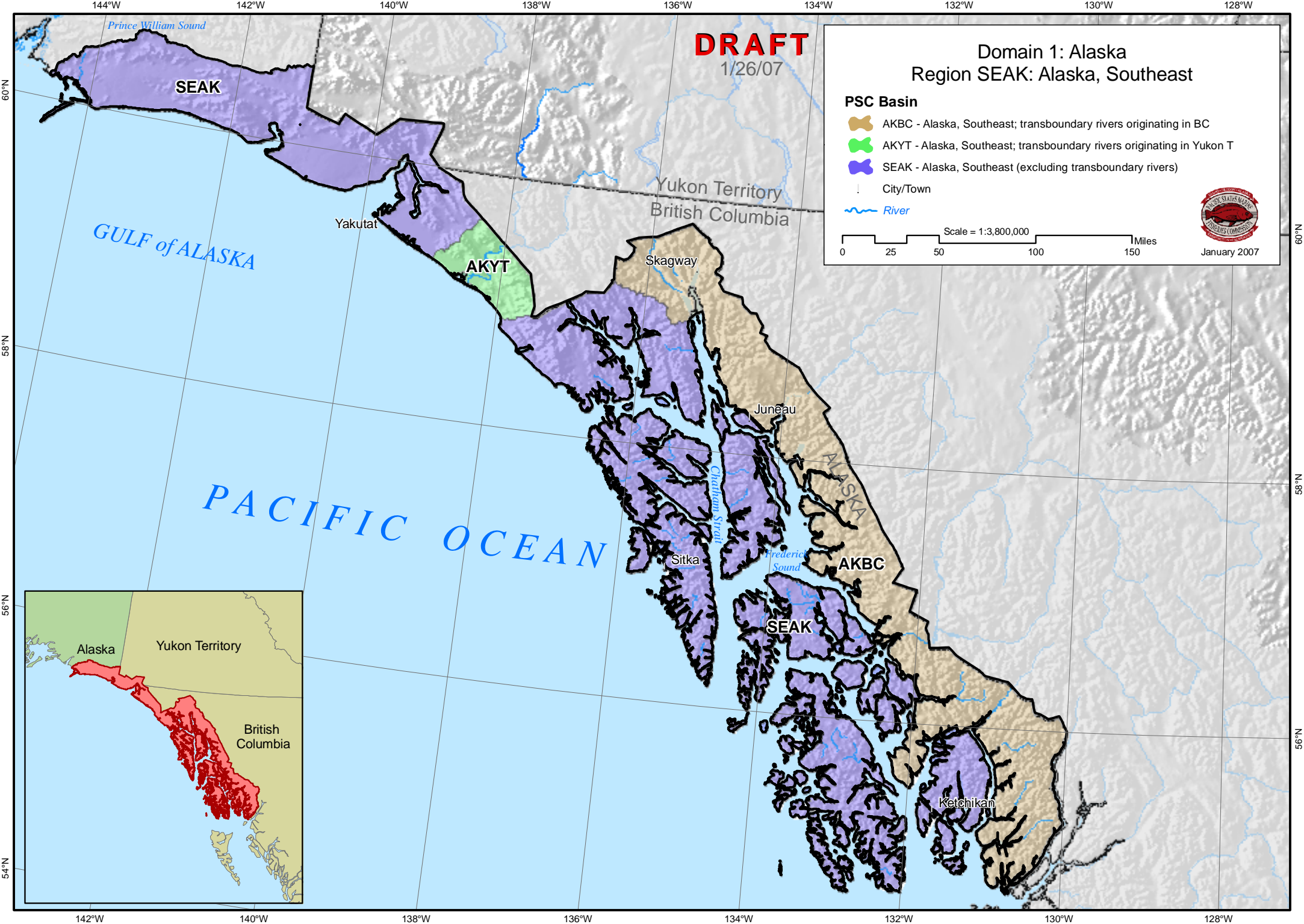




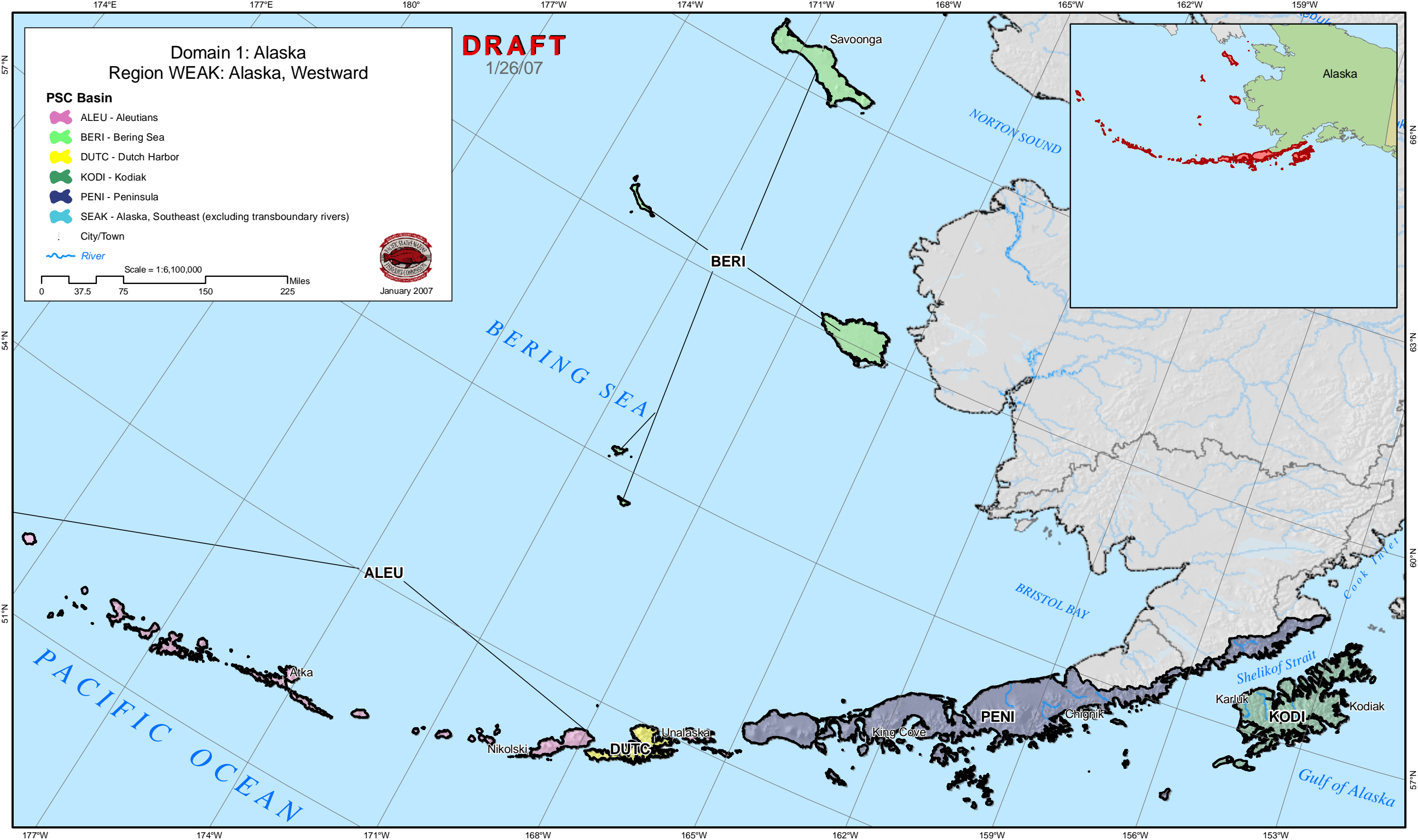
**DRAFT**

1/26/07

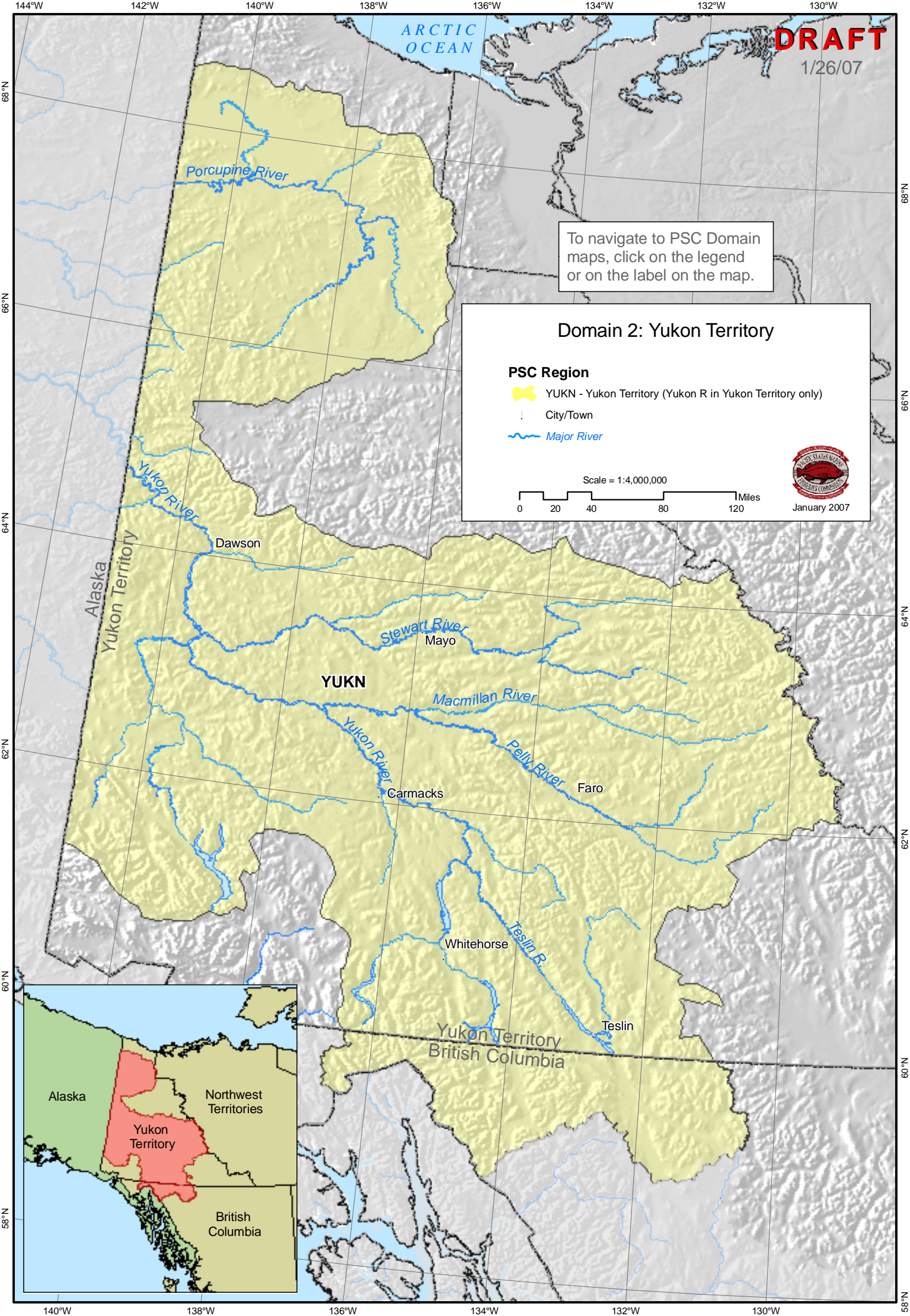















**DRAFT**

1/26/07

ARCTIC  
OCEAN

Domain 3: British Columbia  
Region YUKN: Yukon Territory  
(Yukon R in Yukon Territory only)

**PSC Basin**

 YUKN - Yukon (Yukon R in Yukon Territory only)

 City/Town

 River

Scale = 1:4,000,000

0 20 40 80 120 Miles



January 2007

Porcupine River

Yukon River

Dawson

Stewart River

Mayo

**YUKN**

Macmillan River

Yukon River

Carmacks

Pelly River

Faro

Whitehorse

Teslin R

Teslin

Yukon Territory  
British Columbia

Northwest Territories

Alaska

Yukon Territory

British Columbia



**DRAFT**

1/26/07

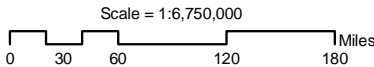
To navigate to PSC Domain maps, click on the legend or on the label on the map.

**Domain 3: British Columbia**

**PSC Region**

- COBC - Coastal British Columbia
- FRTH - Fraser R - Thompson R
- GST - Georgia Strait
- JNST - Johnstone Strait
- NASK - Nass R - Skeena R
- QCI - Queen Charlotte Islands
- TRAN - Transboundary Rivers in Canada
- WCVI - Western Vancouver Island

City/Town  
Major River



January 2007





Domain 3: British Columbia  
Region COBC: Coastal British Columbia

PSC Basin

- CCST - Coastal British Columbia; Central
- NCST - Coastal British Columbia; North
- RIVR - Rivers & Smith Inlets

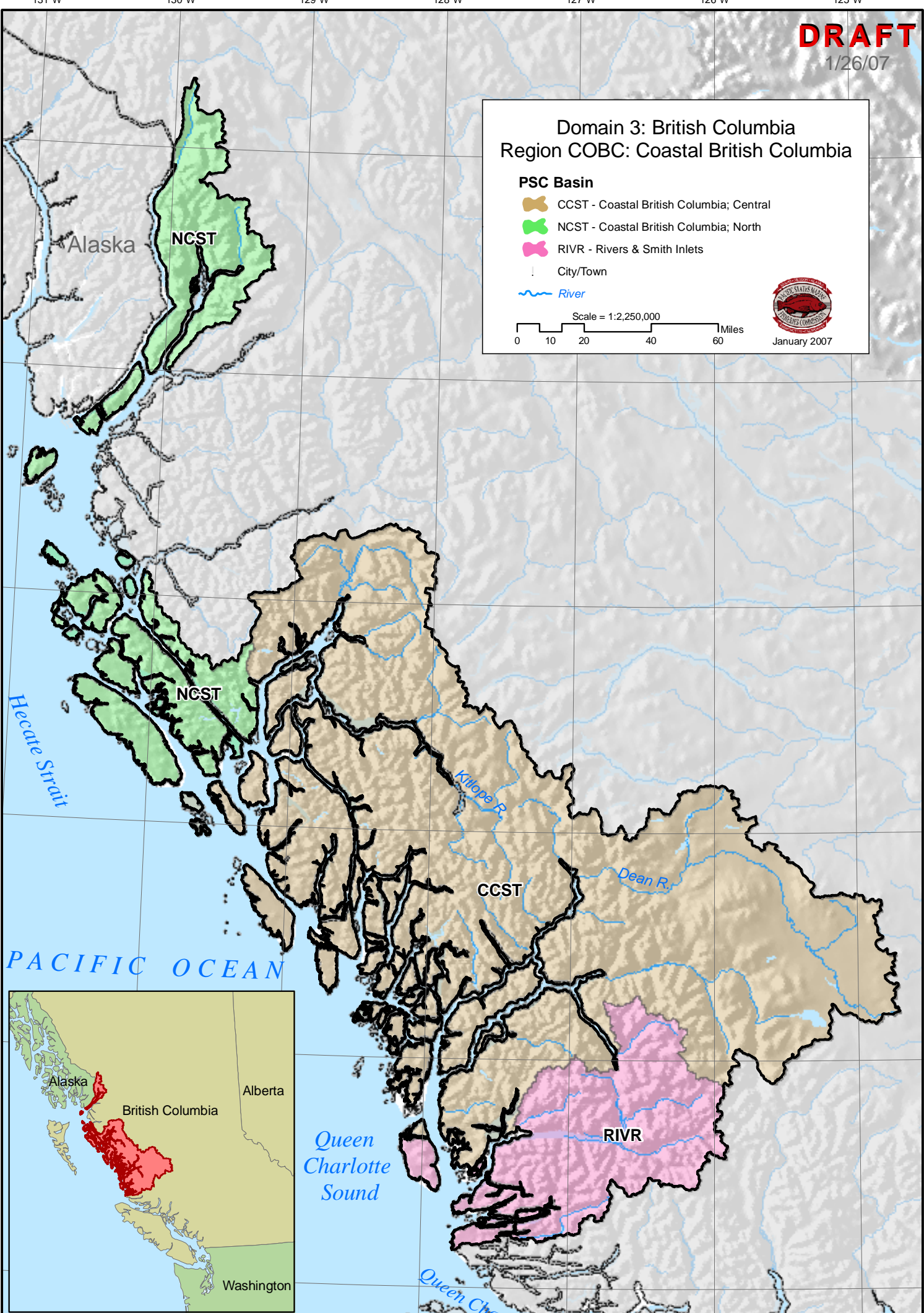
City/Town

River

Scale = 1:2,250,000  
0 10 20 40 60 Miles



January 2007





DRAFT

1/26/07

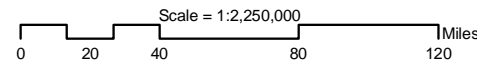
Domain 3: British Columbia  
Region FRTH: Fraser River - Thompson River

PSC Basin

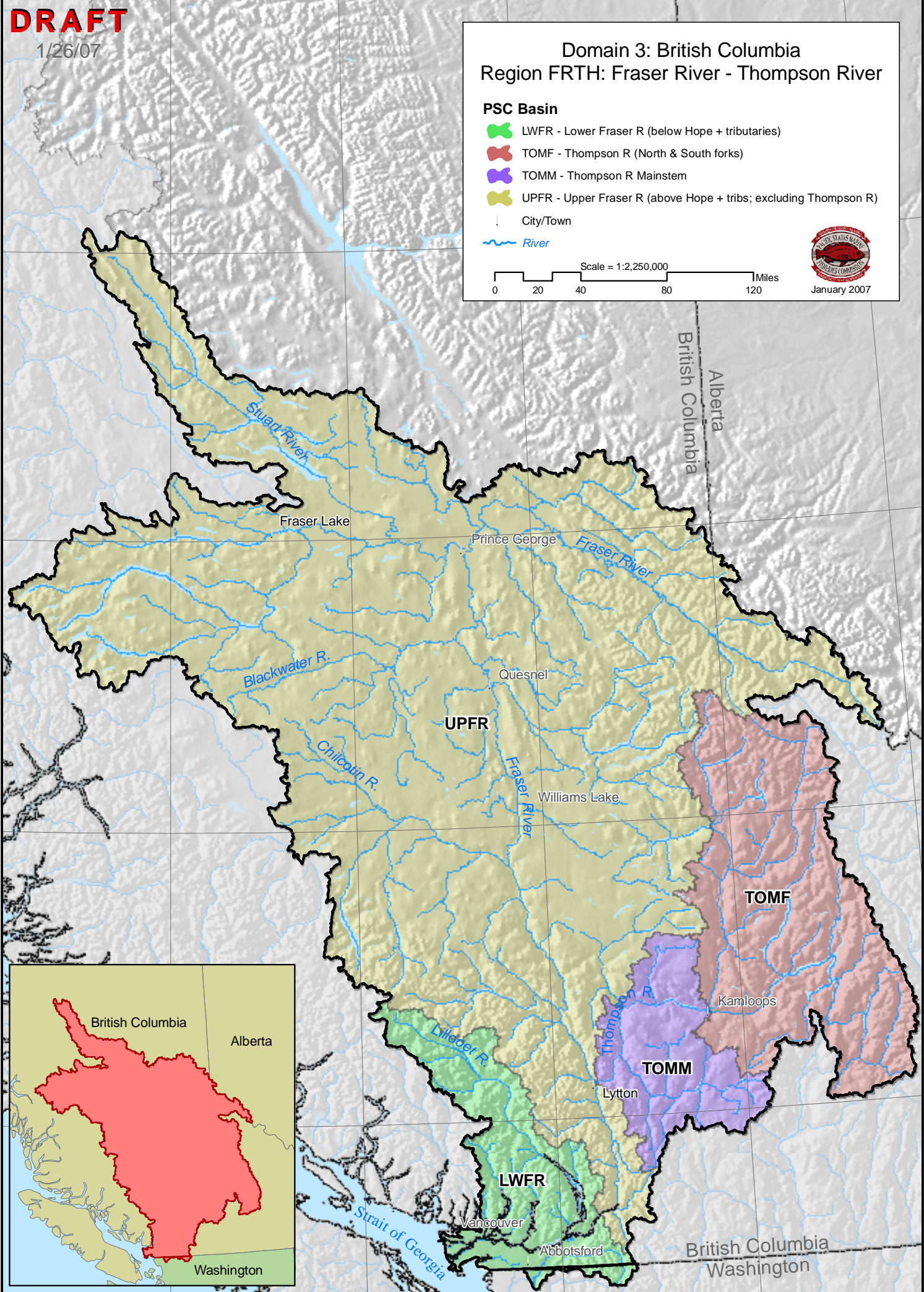
- LWFR - Lower Fraser R (below Hope + tributaries)
- TOMF - Thompson R (North & South forks)
- TOMM - Thompson R Mainstem
- UPFR - Upper Fraser R (above Hope + tribs; excluding Thompson R)

City/Town

River



January 2007

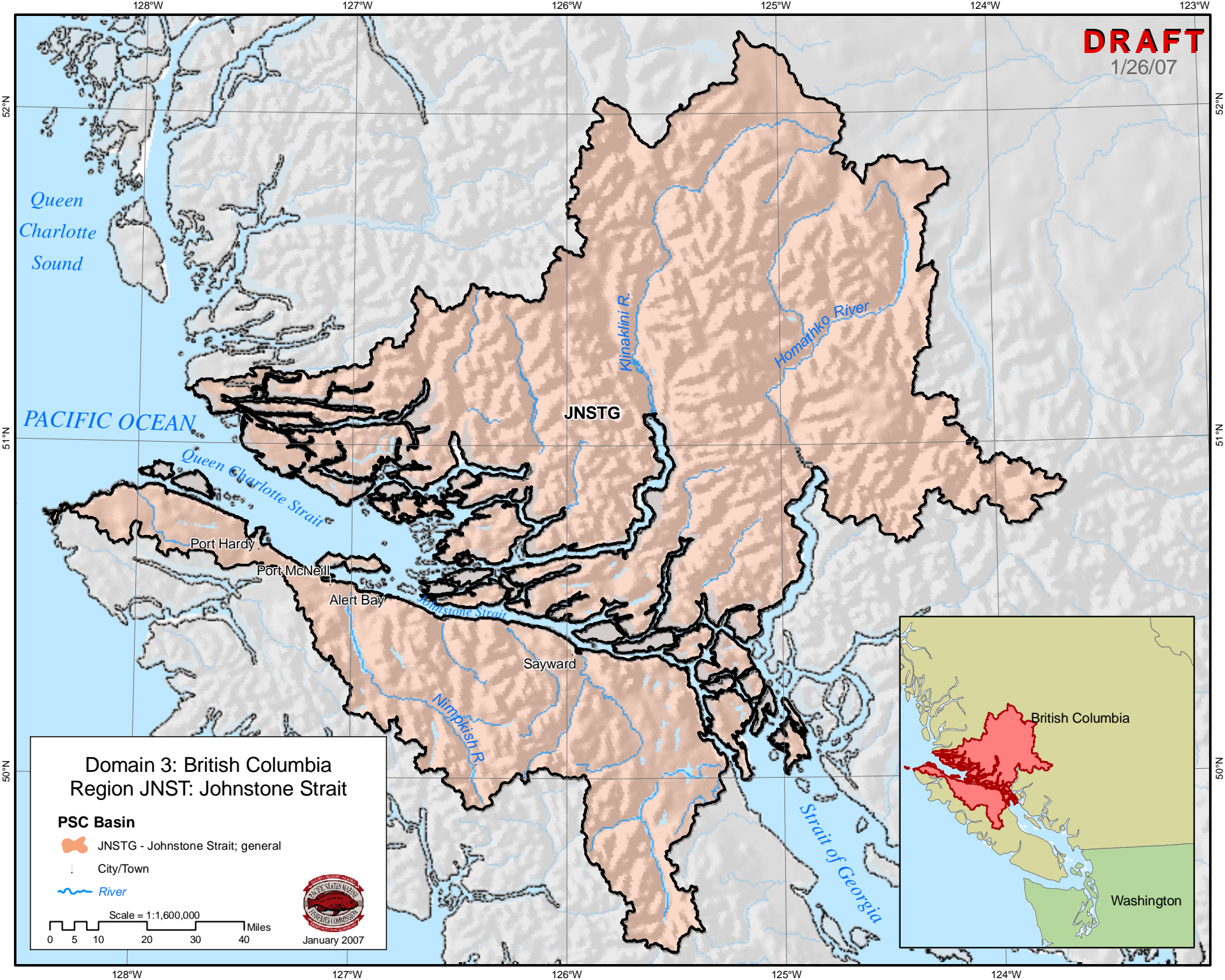




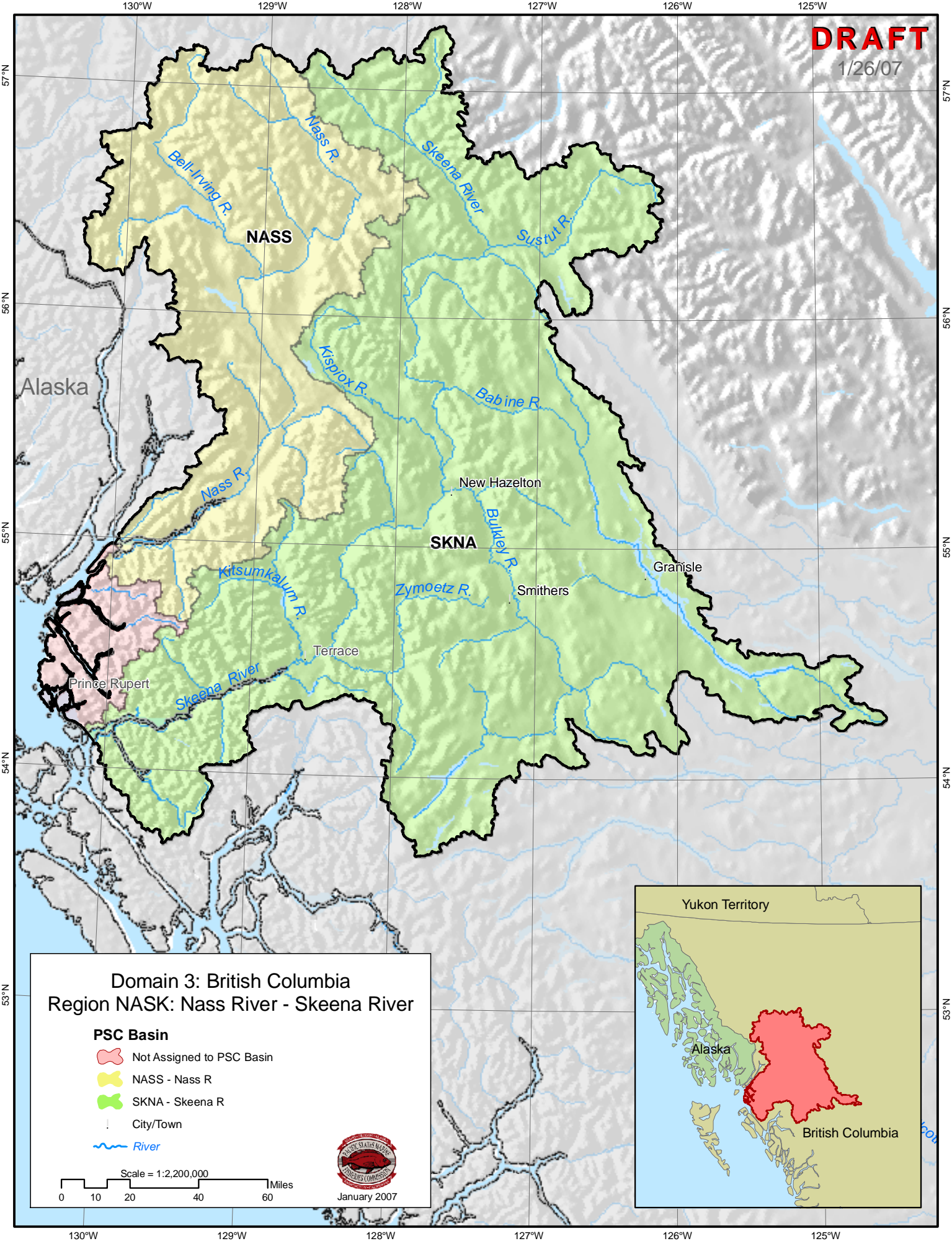


**DRAFT**

1/26/07





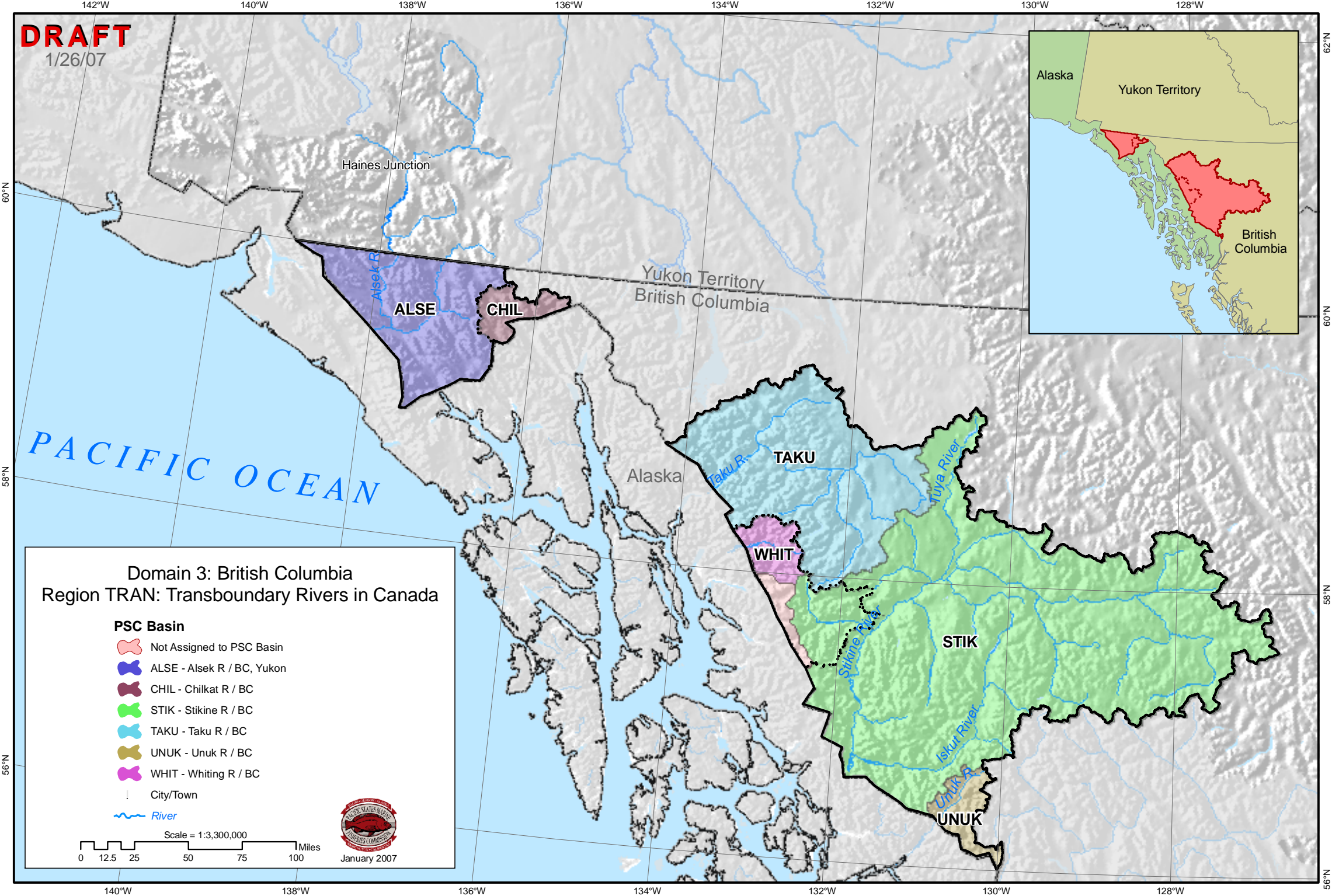






**DRAFT**

1/26/07










**DRAFT**  
1/26/07

**Domain 3: British Columbia**  
**Region WCVI: Western Vancouver Island**

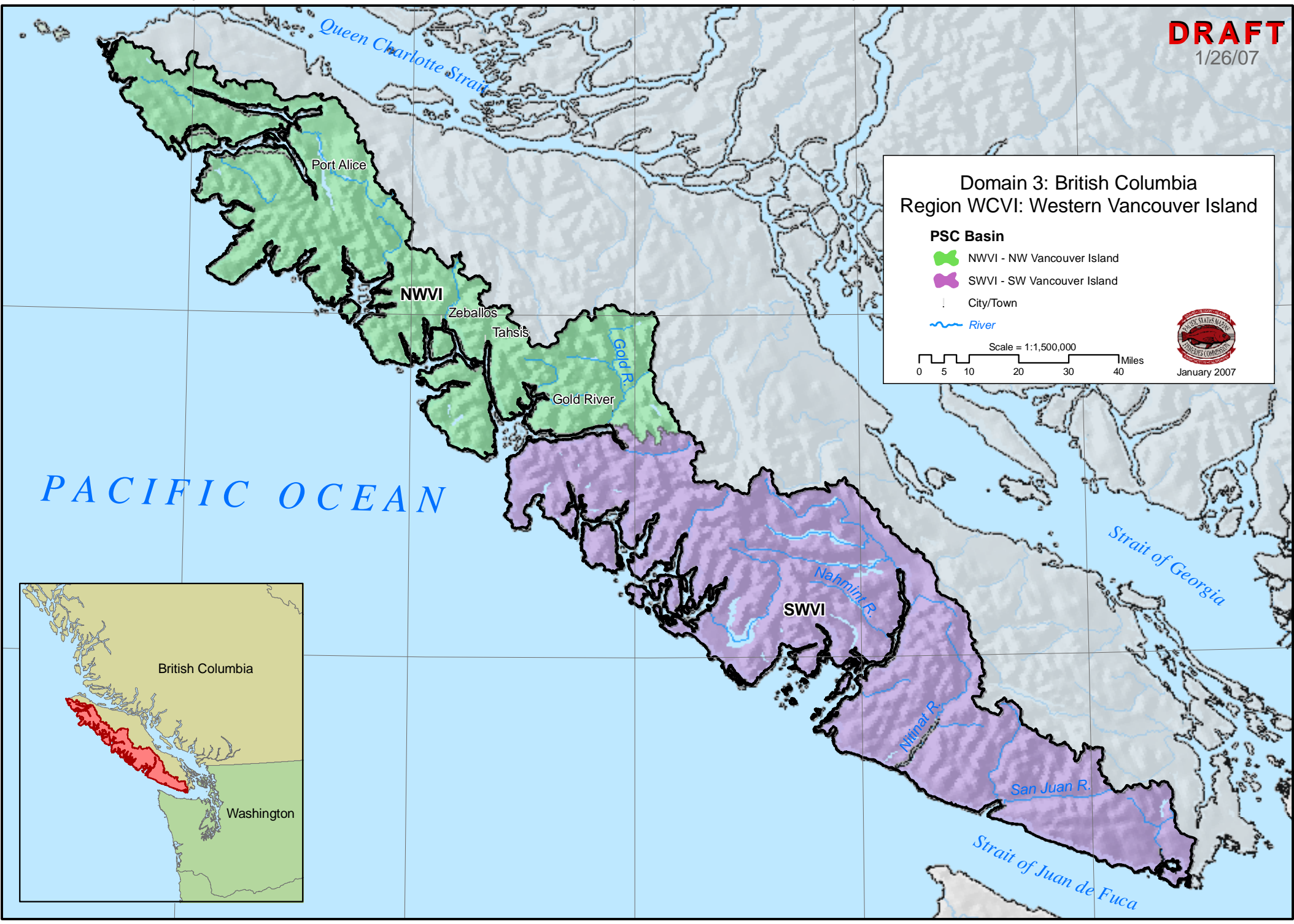
**PSC Basin**

-  NWVI - NW Vancouver Island
-  SWVI - SW Vancouver Island
-  City/Town
-  River

Scale = 1:1,500,000  
0 5 10 20 30 40 Miles



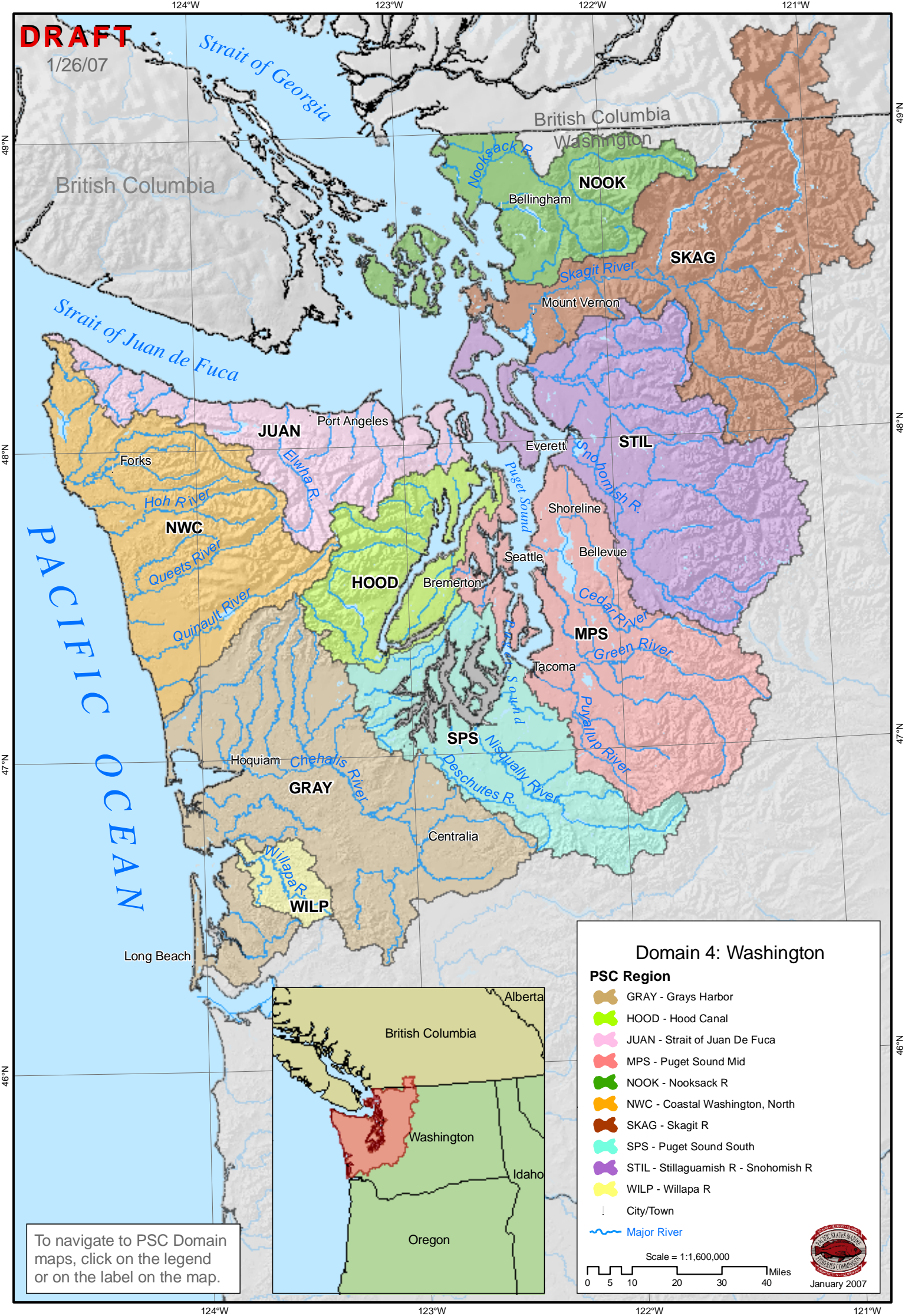
January 2007





**DRAFT**

1/26/07

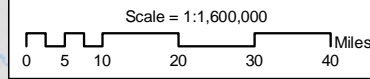


**Domain 4: Washington**

**PSC Region**

- GRAY - Grays Harbor
- HOOD - Hood Canal
- JUAN - Strait of Juan De Fuca
- MPS - Puget Sound Mid
- NOOK - Nooksack R
- NWC - Coastal Washington, North
- SKAG - Skagit R
- SPS - Puget Sound South
- STIL - Stillaguamish R - Snohomish R
- WILP - Willapa R
- City/Town
- Major River

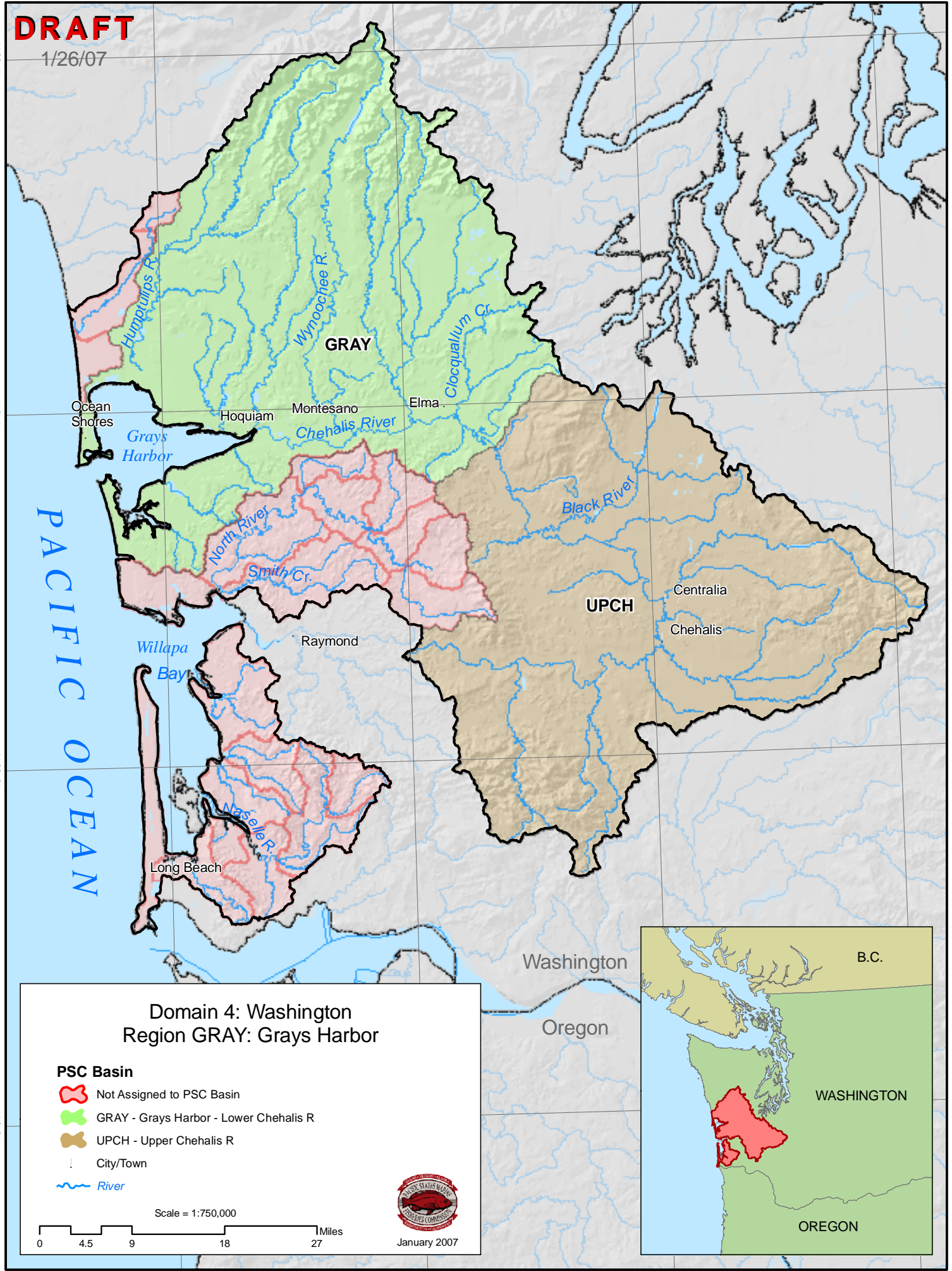
To navigate to PSC Domain maps, click on the legend or on the label on the map.





**DRAFT**

1/26/07



Domain 4: Washington  
Region GRAY: Grays Harbor

**PSC Basin**

- Not Assigned to PSC Basin
- GRAY - Grays Harbor - Lower Chehalis R
- UPCH - Upper Chehalis R
- City/Town
- River

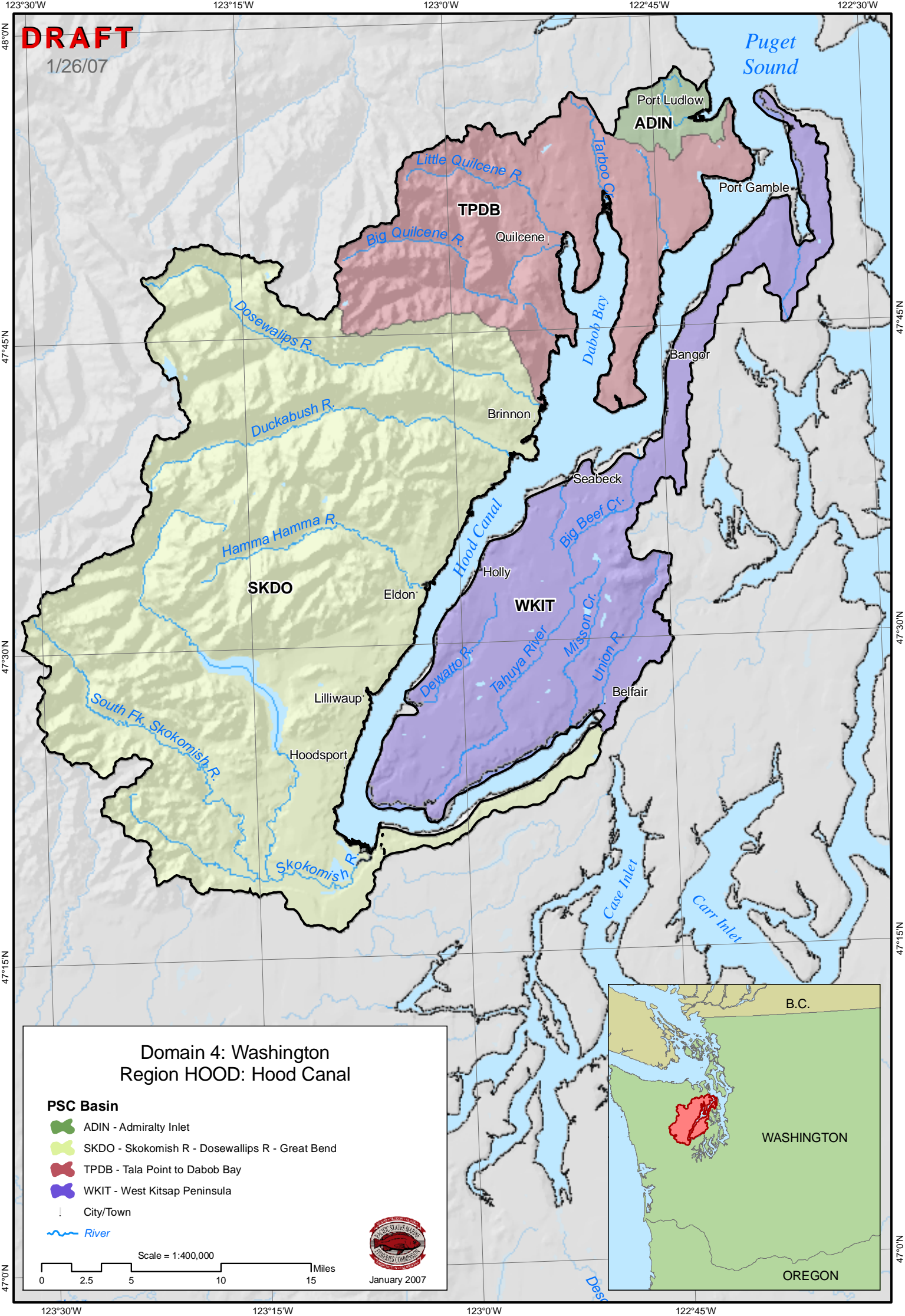
Scale = 1:750,000

0 4.5 9 18 27 Miles



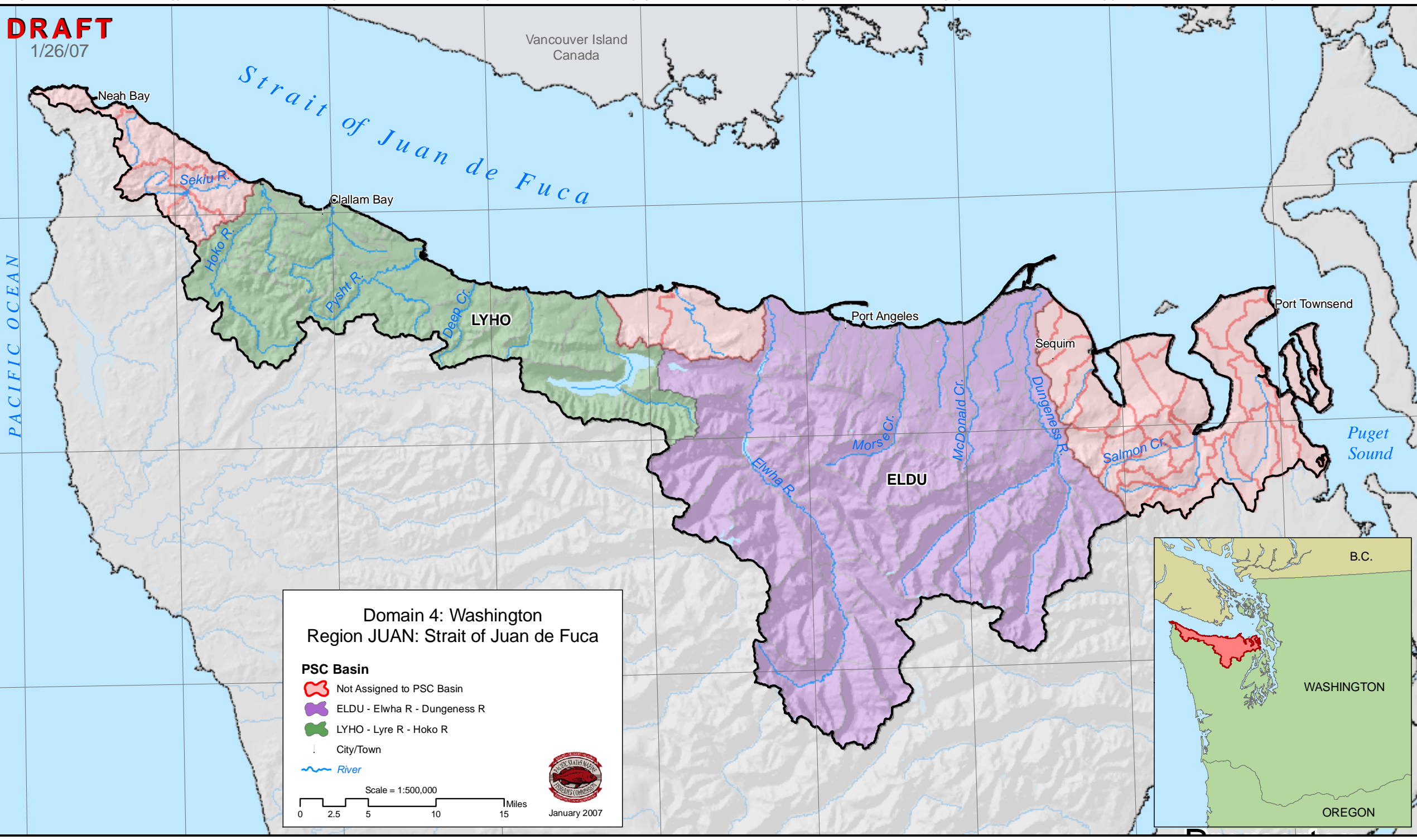
January 2007







**DRAFT**  
1/26/07



Domain 4: Washington  
Region JUAN: Strait of Juan de Fuca


**PSC Basin**

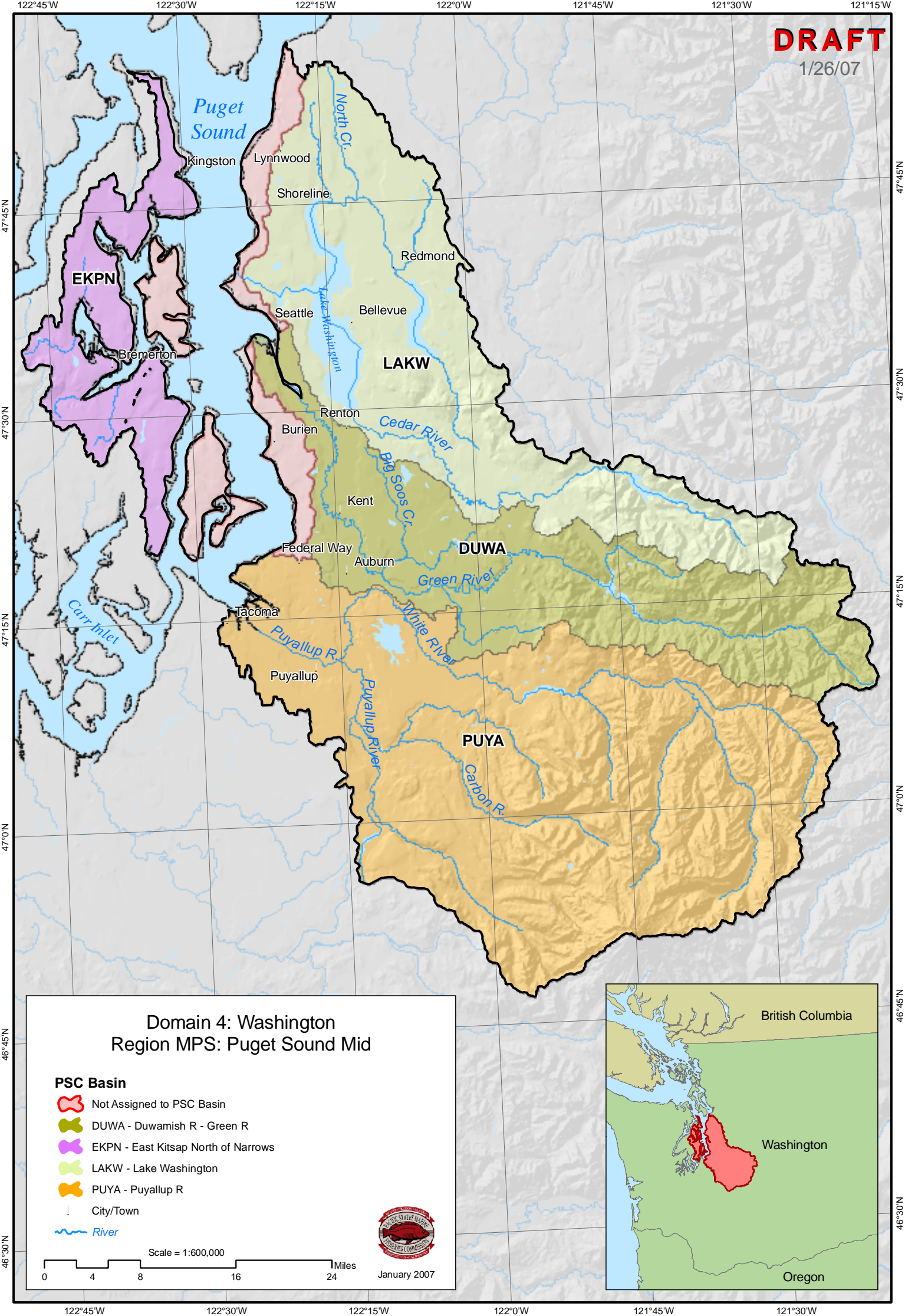
- Not Assigned to PSC Basin
- ELDU - Elwha R - Dungeness R
- LYHO - Lyre R - Hoko R
- City/Town
- River

Scale = 1:500,000

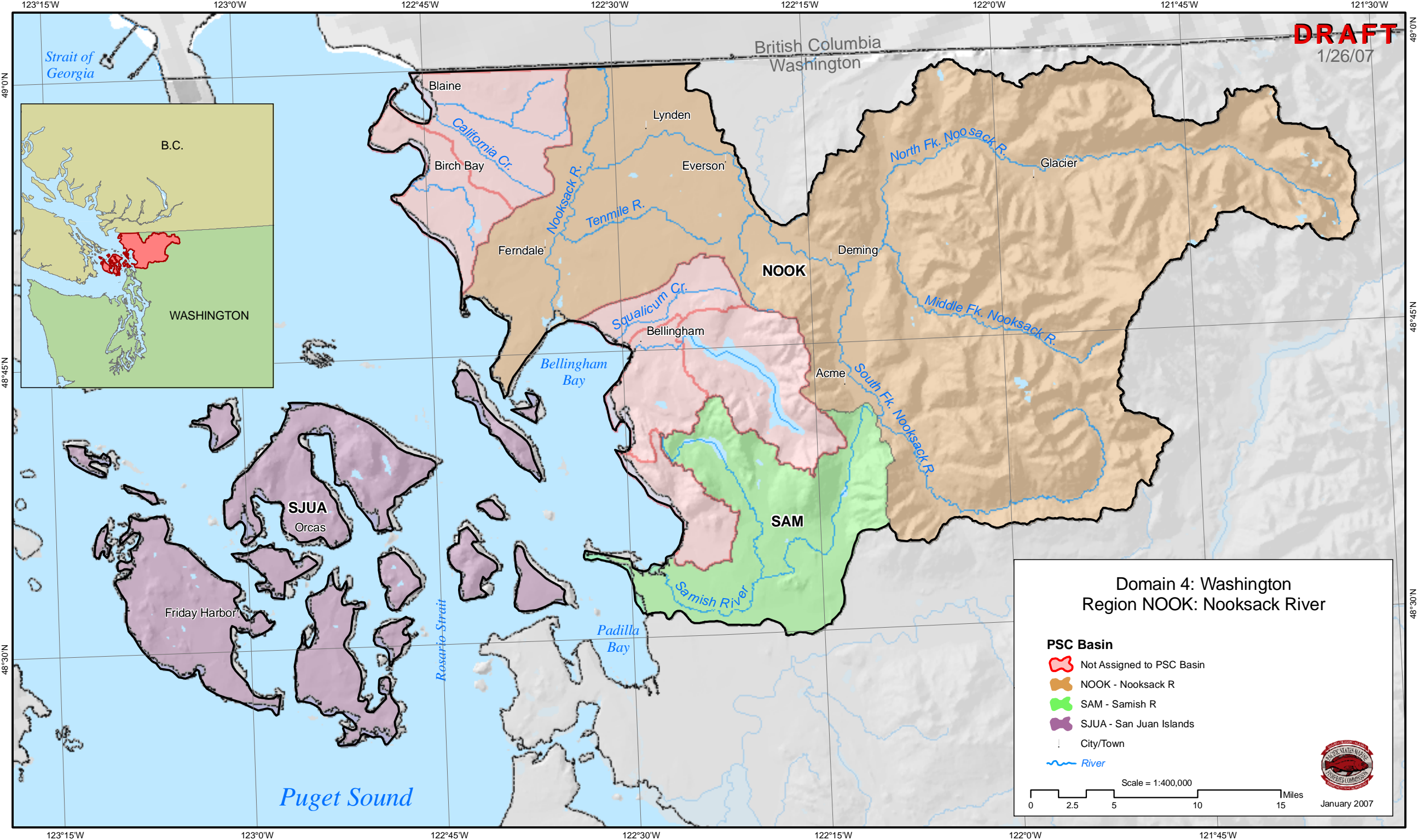
0 2.5 5 10 15 Miles

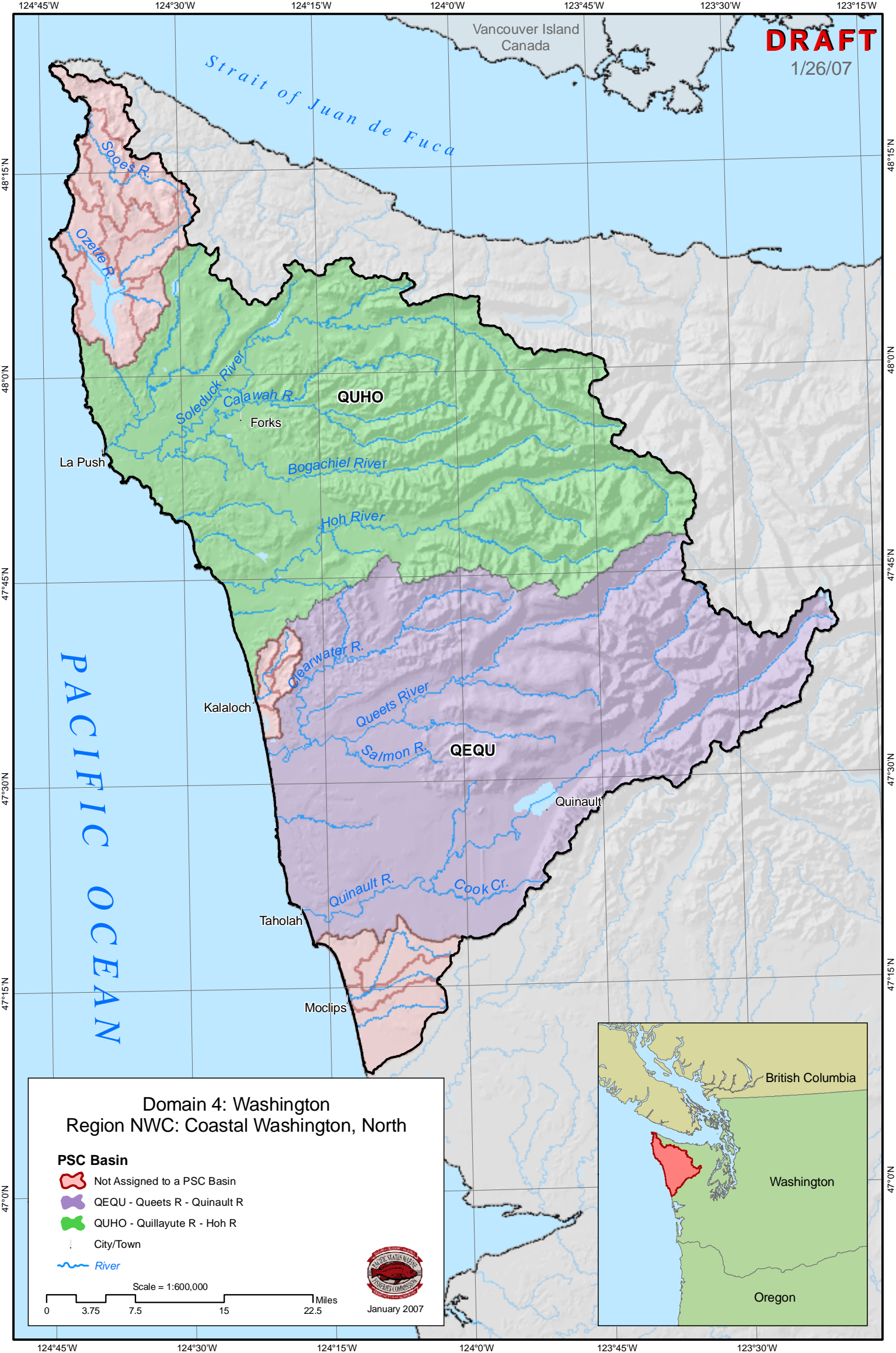
January 2007











**DRAFT**

1/26/07

PACIFIC OCEAN

Strait of Juan de Fuca

Vancouver Island  
Canada

QUHO

Forks

La Push

Kalaloch

QEUQ

Quinault

Taholah

Moclips

Domain 4: Washington  
Region NWC: Coastal Washington, North

**PSC Basin**

- Not Assigned to a PSC Basin
- QEUQ - Queets R - Quinault R
- QUHO - Quillayute R - Hoh R
- City/Town
- River



January 2007

Scale = 1:600,000

0 3.75 7.5 15 22.5 Miles

British Columbia

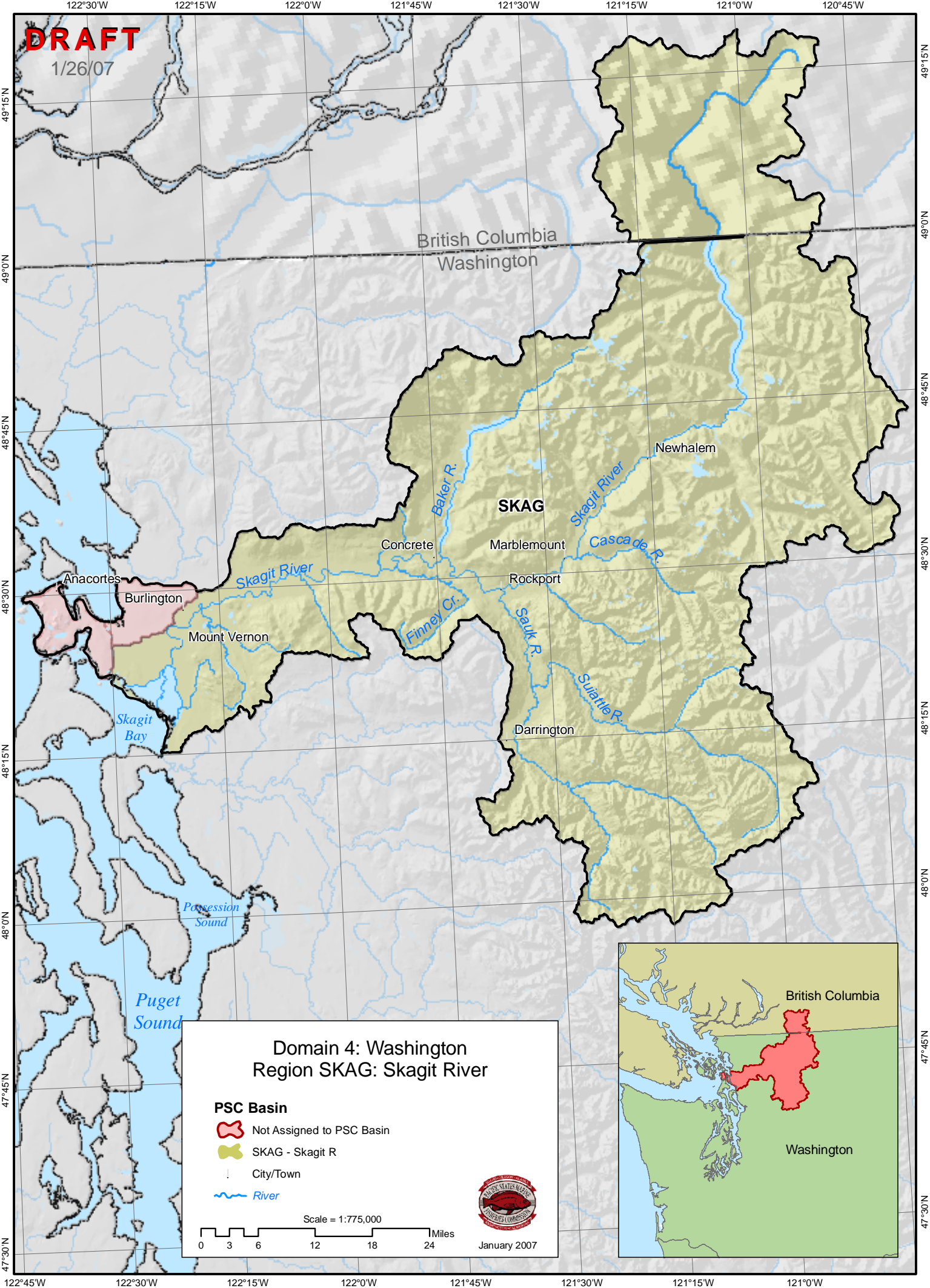
Washington

Oregon







**DRAFT**

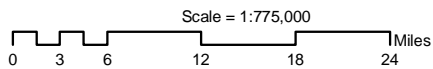
1/26/07



Domain 4: Washington  
Region SKAG: Skagit River

**PSC Basin**

-  Not Assigned to PSC Basin
-  SKAG - Skagit R
-  City/Town
-  River



January 2007











**DRAFT**

1/26/07

## Domain 4: Washington Region SPS: Puget Sound South

### PSC Basin

-  Not Assigned to PSC Basin
-  CHAM - Chambers Cr
-  DES - Deschutes R
-  EKPS - East Kitsap South of Narrows
-  KENN - Kennedy Cr - Goldsborough
-  NISQ - Nisqually R
-  City/Town
-  River

Scale = 1:525,000  
0 2.5 5 10 15 Miles



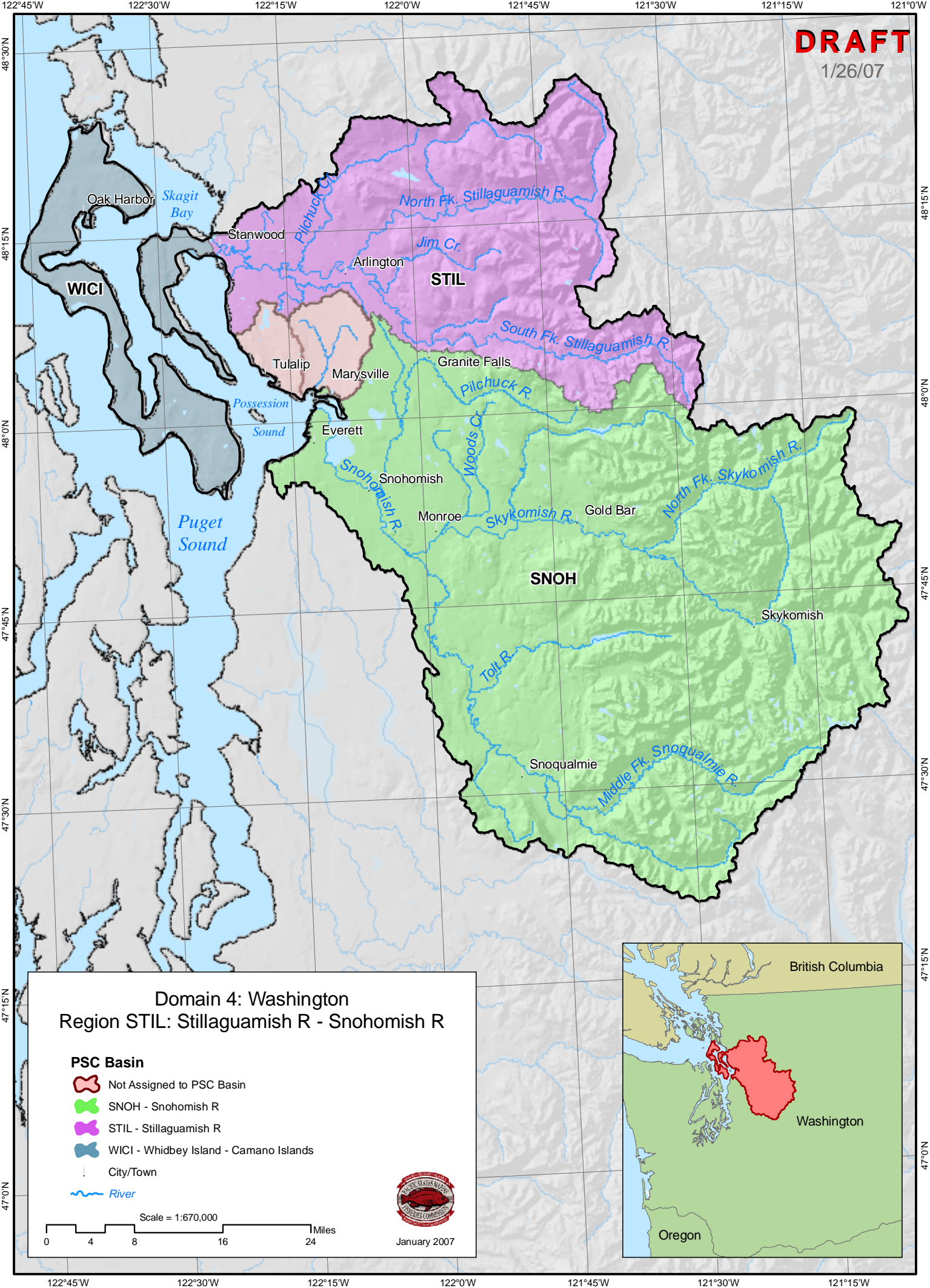
January 2007











**DRAFT**

1/26/07



Domain 4: Washington  
Region STIL: Stillaguamish R - Snohomish R

**PSC Basin**

-  Not Assigned to PSC Basin
-  SNOH - Snohomish R
-  STIL - Stillaguamish R
-  WICI - Whidbey Island - Camano Islands
-  City/Town
-  River



January 2007

Scale = 1:670,000  
0 4 8 16 24 Miles



**DRAFT**

1/26/07



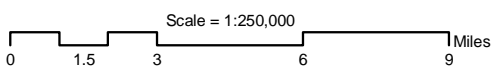
Domain 4: Washington  
Region WILP: Willapa River

**PSC Basin**

 WILP - Willapa R

 City/Town

 River



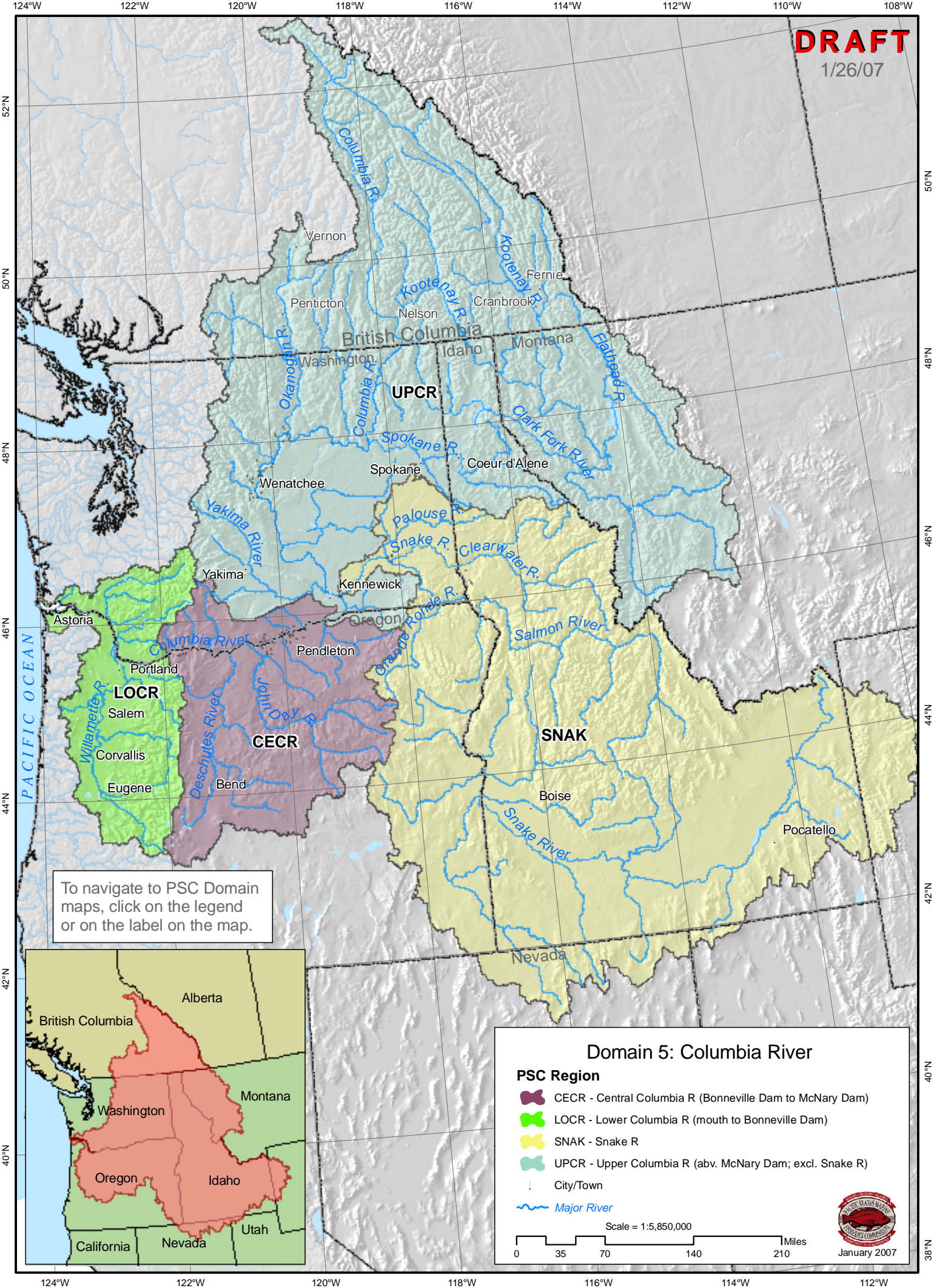
January 2007



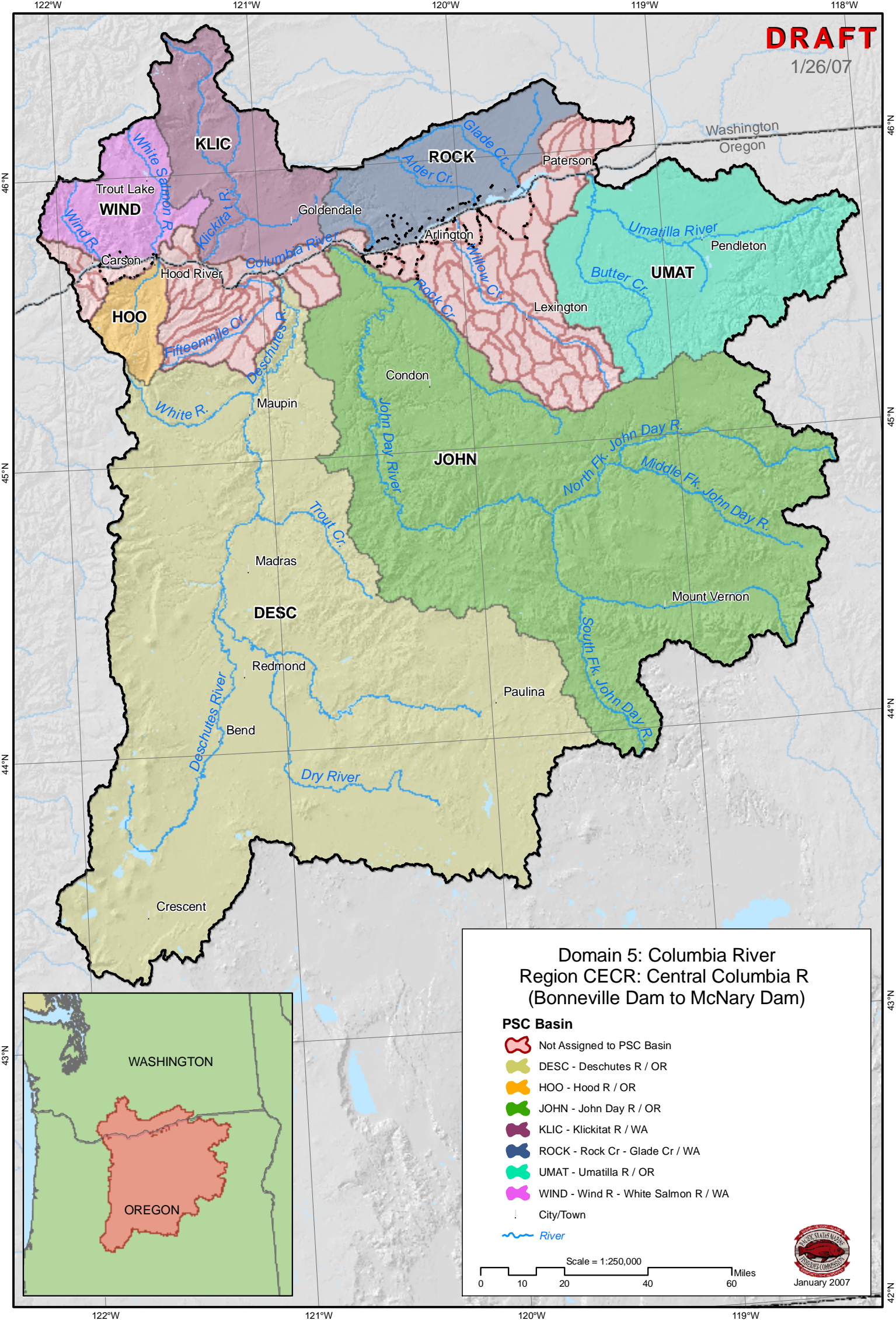


**DRAFT**

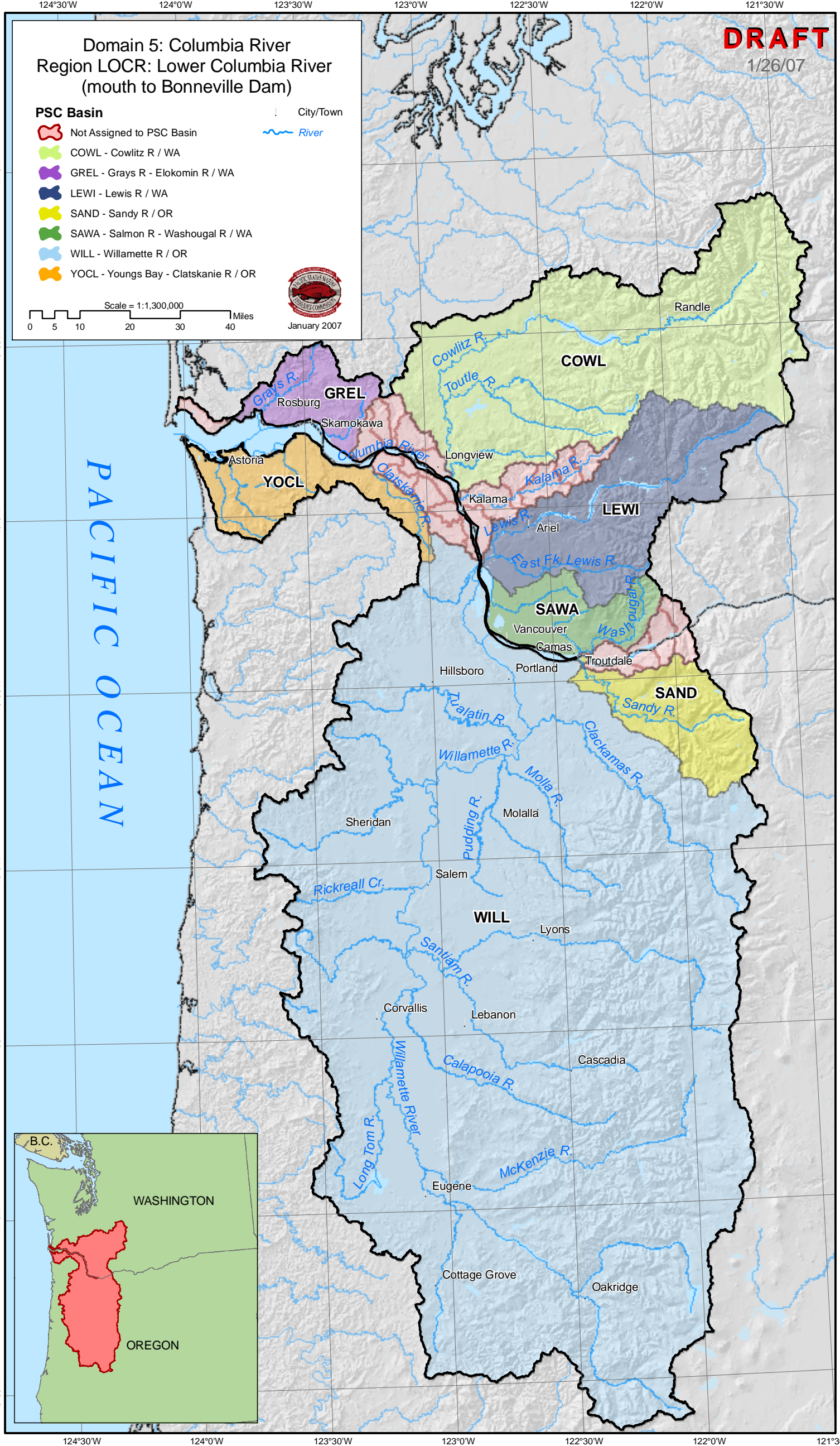
1/26/07






















**DRAFT**


1/26/07

# Domain 5: Columbia River Region SNAK: Snake River

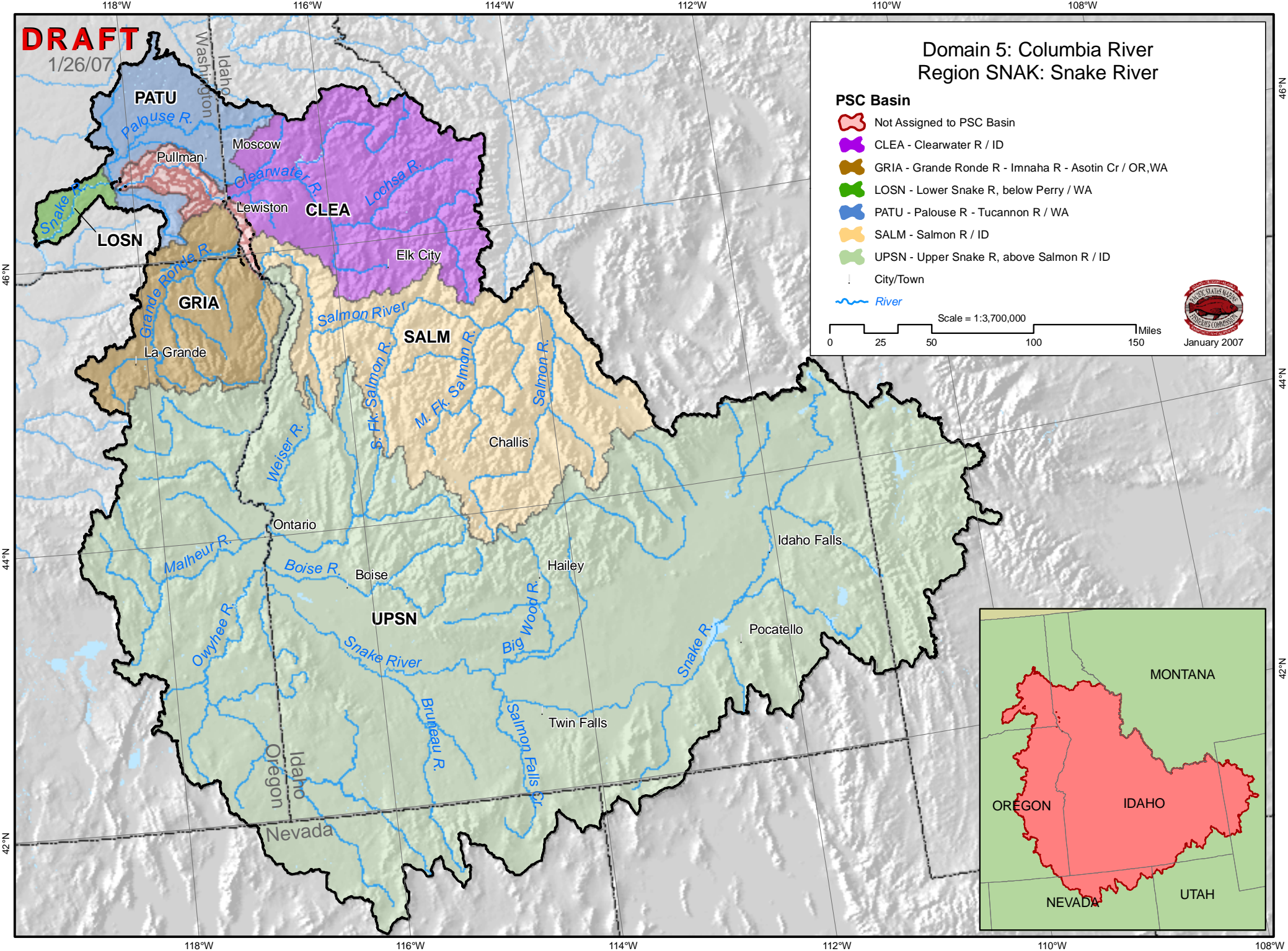
## PSC Basin

-  Not Assigned to PSC Basin
-  CLEA - Clearwater R / ID
-  GRIA - Grande Ronde R - Imnaha R - Asotin Cr / OR,WA
-  LOSN - Lower Snake R, below Perry / WA
-  PATU - Palouse R - Tucannon R / WA
-  SALM - Salmon R / ID
-  UPSN - Upper Snake R, above Salmon R / ID
-  City/Town
-  River

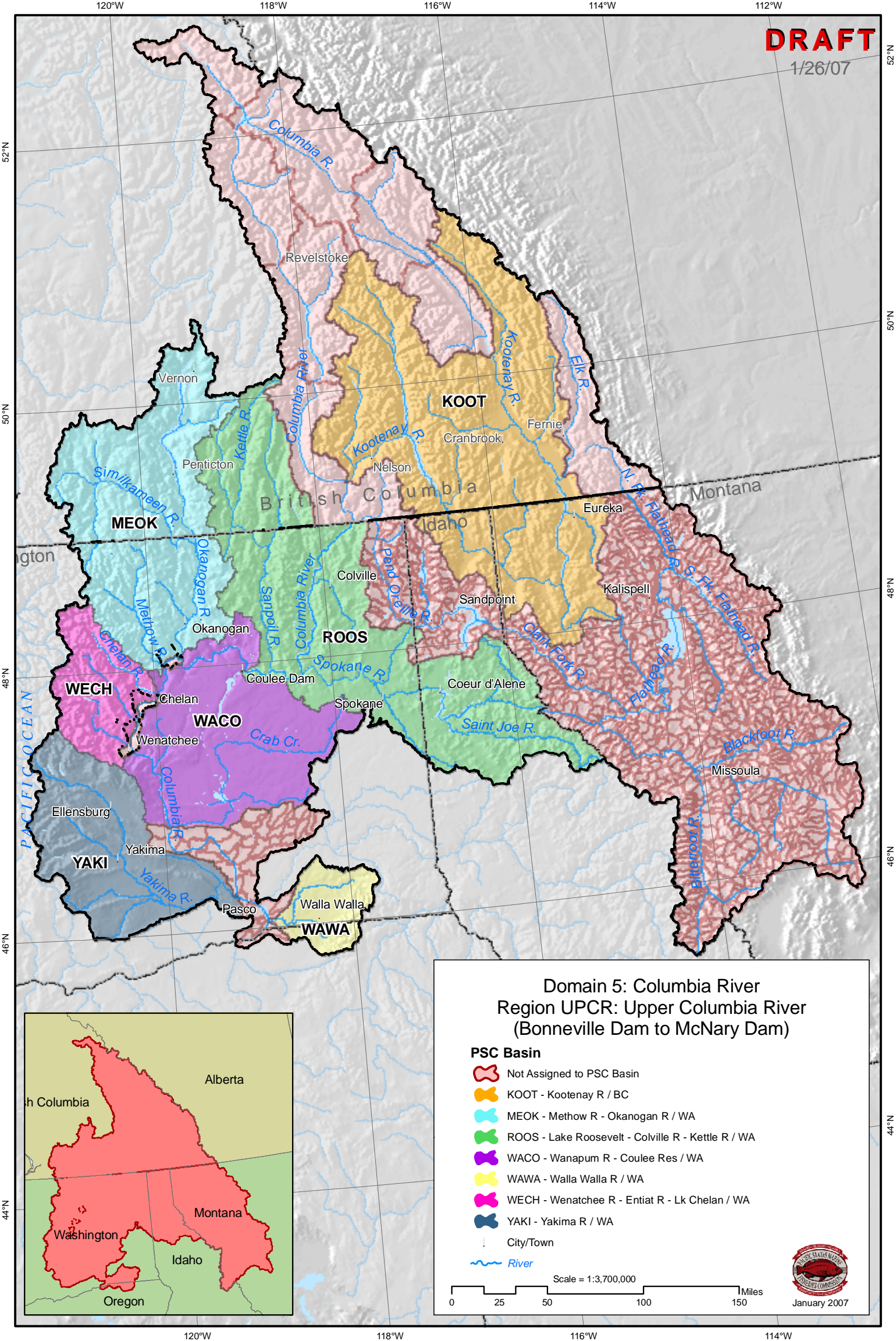
Scale = 1:3,700,000



January 2007









PACIFIC OCEAN

Washington

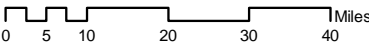
To navigate to PSC Domain maps, click on the legend or on the label on the map.

Domain 6: Oregon

PSC Region

- NOOR - Coastal Oregon, North
- SOOR - Coastal Oregon, South
- City/Town
- Major River

Scale = 1:1,500,000



January 2007



NOOR

SOOR

Oregon  
California

Nahalem River

Wilson River

Nestucca R.

Alesea River

Siuslaw River

Umpqua River

North Umpqua R.

Roseburg

South Umpqua R.

Rogue R.

Rogue River

Applegate R.

Chetco River

Coquille R.

Coos Bay

Florence

Newport

Tillamook

Brookings



PACIFIC OCEAN

NECA

NEHA

WTN

SIYA

ALSE

SIUS

SILT

Domain 6: Oregon  
Region NOOR: Coastal Oregon, North

PSC Basin

- Not Assigned to PSC Basin
- ALSE - Alsea R
- NECA - Necanicum R
- NEHA - Nehalem R
- SILT - Siltcoos R
- SIUS - Siuslaw R
- SIYA - Siletz R - Yaquina R
- WTN - Wilson R - Trask R - Nestucca R

City/Town

River

Scale = 1:850,000

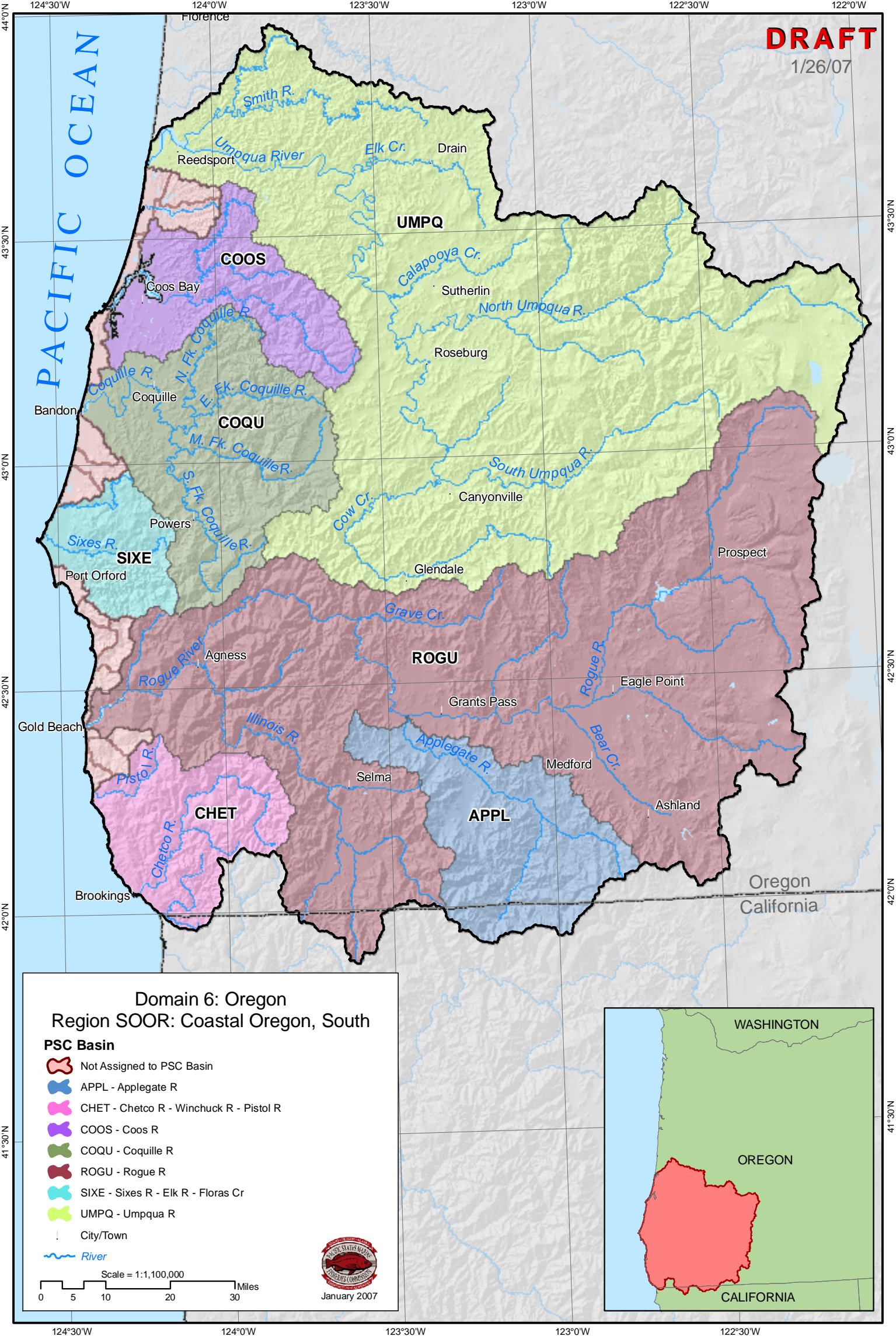
0 3.75 7.5 15 22.5 30 Miles



January 2007









To navigate to PSC Domain maps, click on the legend or on the label on the map.

Domain 7: California

PSC Region

- CECA - Coastal California, Central
- KLAM - Klamath R - Trinity R
- NOCA - Coastal California, North
- SACR - Sacramento R
- SJOA - San Joaquin R
- SOCA - Coastal California, South

City/Town

Major River

Scale = 1:4,000,000

0 20 40 80 120 Miles



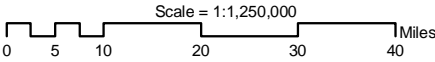
January 2007



Domain 7: California  
Region CECA: Coastal California, Central

PSC Basin

- Not Assigned to PSC Basin
- MAEL - Mad R - Eel R
- RUSS - Russian R
- City/Town
- River



January 2007

PACIFIC  
OCEAN






**DRAFT**

1/26/07

**Domain 7: California**  
**Region KLAM: Klamath R - Trinity R**

**PSC Basin**

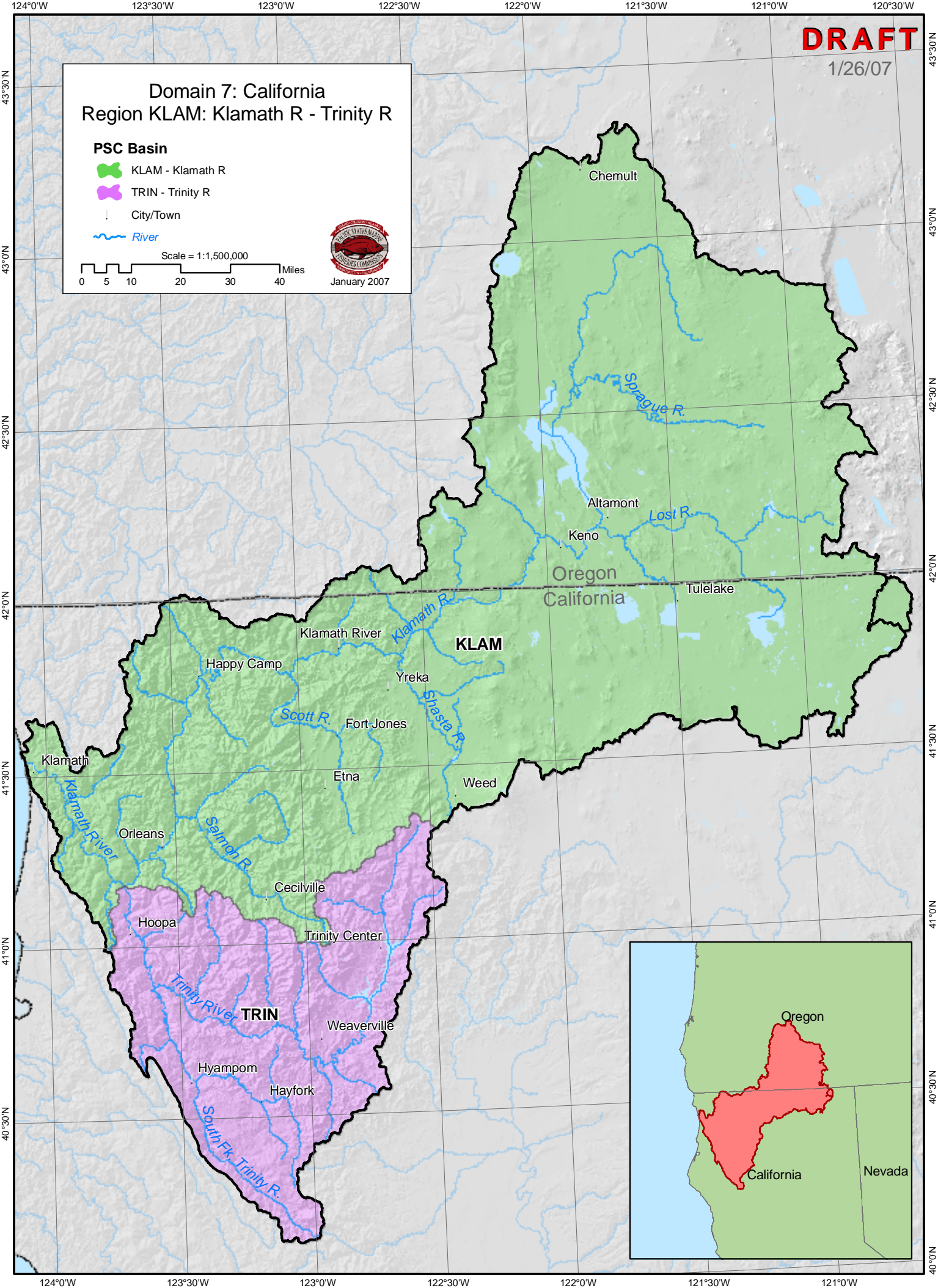
 KLAM - Klamath R

 TRIN - Trinity R

 City/Town

 River





Scale = 1:1,500,000  
0 5 10 20 30 40 Miles

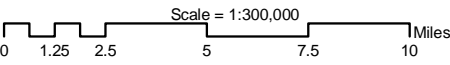




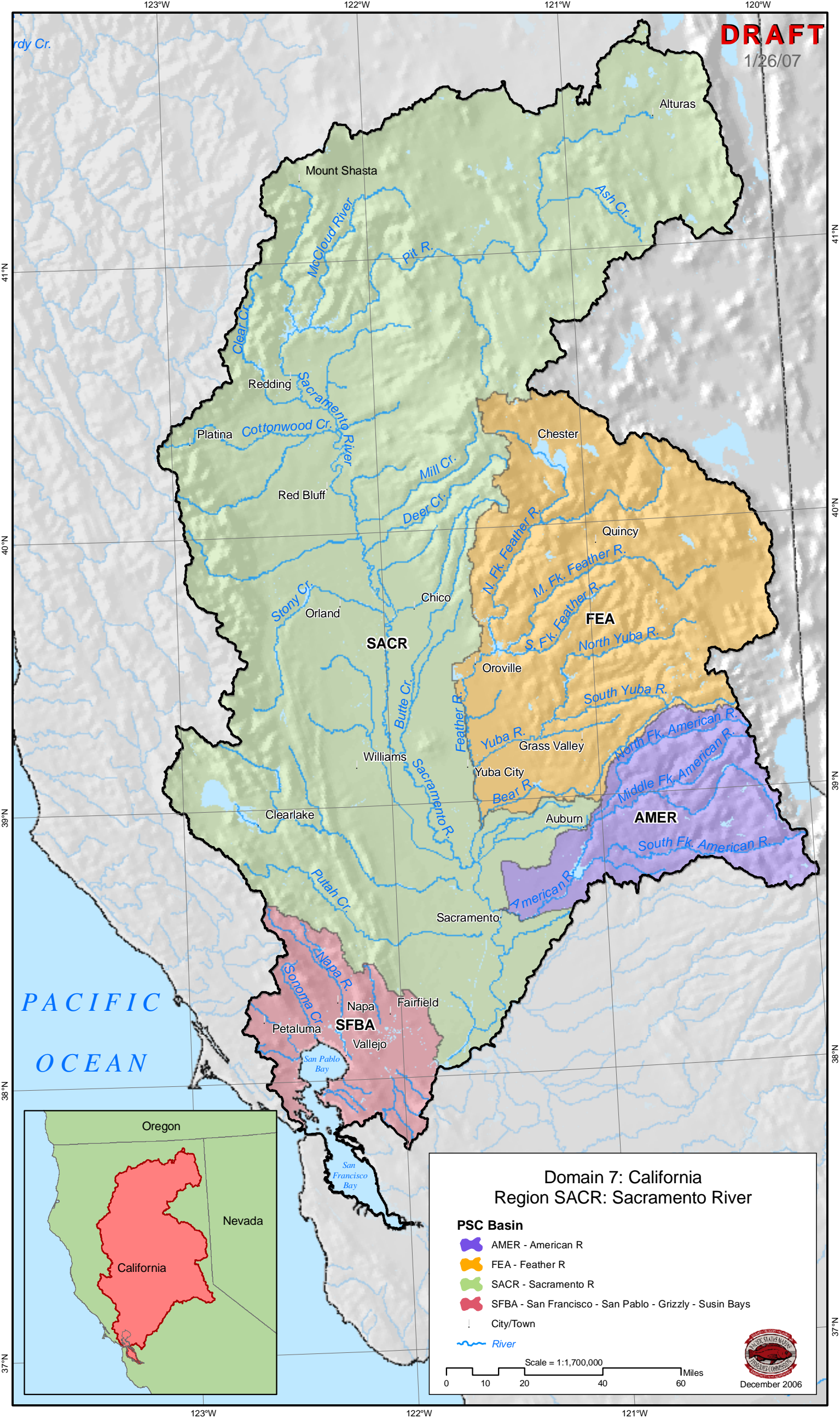
Domain 7: California  
Region NOCA: Coastal California, North

PSC Basin

-  Not Assigned to PSC Basin
-  SMIT - Smith R
-  City/Town
-  River



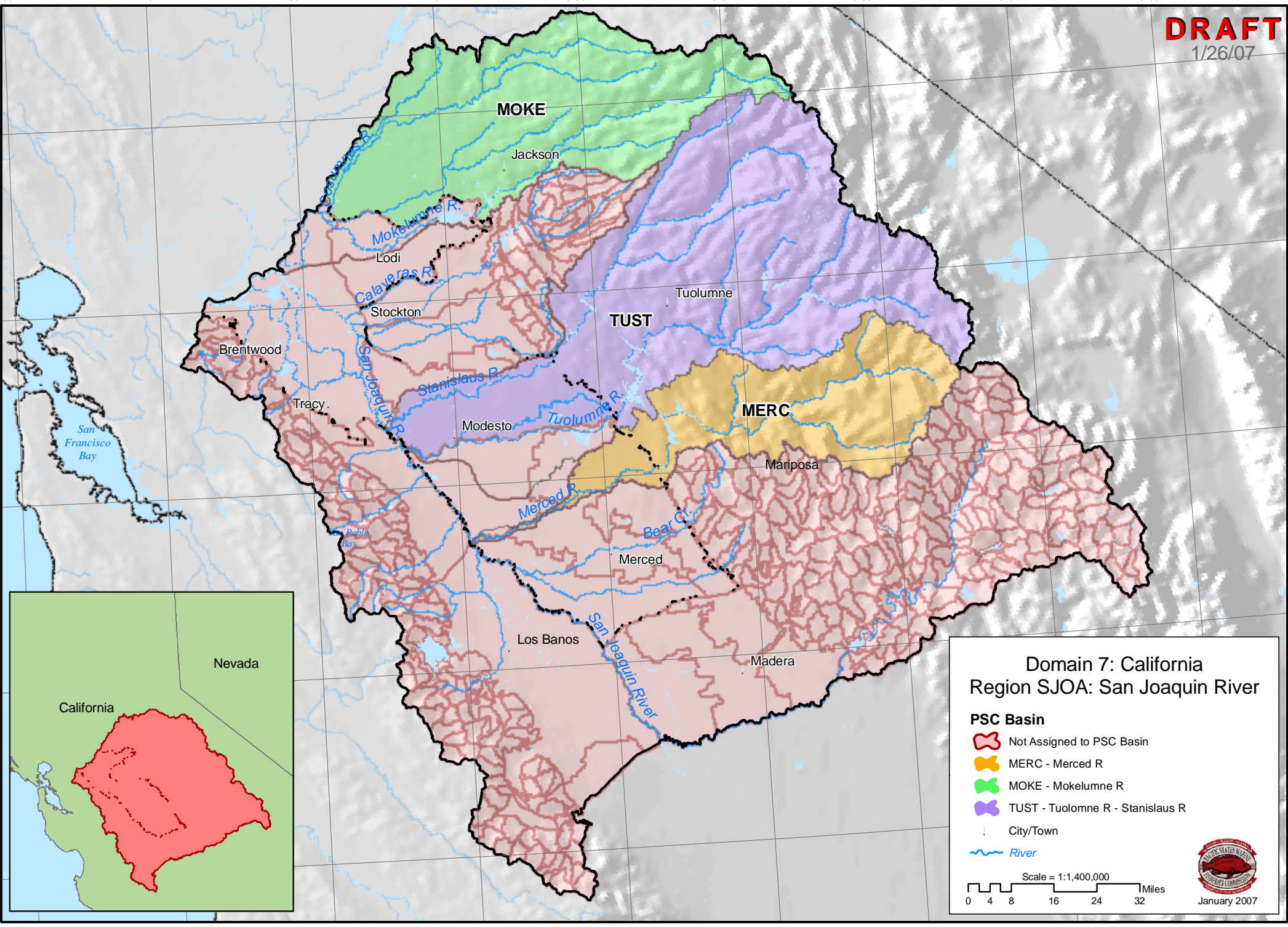






**DRAFT**

1/26/07



**Domain 7: California  
Region SJOA: San Joaquin River**

- PSC Basin**
- Not Assigned to PSC Basin
  - MERC - Merced R
  - MOKE - Mokelumne R
  - TUST - Tuolumne R - Stanislaus R
  - City/Town
  - River

Scale = 1:1,400,000  
0 4 8 16 24 32 Miles  
January 2007








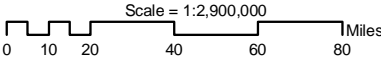
**DRAFT**

1/26/07

**Domain 7: California**  
**Region SOCA: Coastal California, South**

**PSC Basin**

-  SOCA - Coastal California South; general
-  City/Town
-  River



January 2007

PACIFIC OCEAN

